7.201
lada
46
40699

REYNOLDS HISTORICAL
GENEALOGY COLLECTION

ALLEGHENY COUNTY PUBLIC LIBRARY
3 1833 01786 7489

4484

ADAMS COUNTY INDIANA TAX LISTS

1846

Digitized by the Internet Archive
in 2009 with funding from
Allen County Public Library Genealogy Center

http://www.archive.org/details/taxlists1846adam



1840699

We the undersigned Trustees of District No. 1 Town 27 R 14 E, do hereby Certify that we have Assessed a Tax of 20 cts on Each hundred Dollars valuation of real & personal property, within said District. Said District embraces Section 1-2-3-4 5-6-7-8-9-10-11-12-13-14-15 & 16 of Town 27 R 14 E. Also sec 34 of Town 28 R 14 E. The Auditor of Adams County is hereby required & authorized to Charge the above amount of Tax on the Duplicate for 1887 which Tax is to be applyed to the furnishing Schoolhouse in said District & to liquidate the debts no unt standing against said District, June 29th 1887 -

James Crabs
Samuel Patterson
Trustees of Dis. No. 1

12 3 4 5 6
12 11 10 9 8 7
13 14 15 16

36.

10

1683 (52
271
1354

164
41
2.05

262
65
3.27

112
28
1.40

40

18
71

009
007
001
225

NAMES OF OWNERS.	Number.	Description of Lands.	Section.	Township.	Range.	Acres.	Hundredths.	Value of Lands	Val. of imp'vements.	Value of Lands & Improvements	Names of Towns.	Inches.	Quarters.	Parts of inches.	Pct. of Tax.	Amount of Tax.	Value of Lands & Improvements
Amount brought forward,																	
Andrews Jesse Estate	1	S½ ne	17	27	14	40		100		100							
Andrews Jeremiah	3	lot 2	20	27	14	80		200	120	320							
Andrews Thomas Jr	5																
Andrews Thomas Jr	4																
Andrews Jonathan & Jos	5	part S½ ne	17	27	14	31		85		85	Sold part to Jos & Jos Sec 17 p. 5 Mapping						
Andrews Jonathan 2d	6	S½ nw	20	27	14	40		100	35	135							
Andrews Hazael	7	Mapping NE¼ & 15	29	27	14	80		200	75	275							
Baker Ables Estate																	
Brandesbury Adam																	
Birks Solomon	8										Decatur	43					30
Same											"	44					20
Brundage Amos Jr	9	E½ NE¼	30	27	14	80		200		200							
Same		lot 2	29	27	14	80		200		200							
Boyer Frederick	10	N½	24	"	"	160		400		400							
Bond Samuel Jr	11	W½ NE¼	18	"	"	80		200		200							
Bindner Jacob	12	N½ & Lot 3	18	13	"	240		600	160	760							
Baker Henry	13	S½ SW¼	8	"	"	80		200	50	200	Sold to Jos & Jos Jr & Brattlesamp						
Baker & Brattlesamp	14	S½ NE¼	18	"	"	40		100		100	Sold to Jos & Jos Jr & Brattlesamp						
Berry Christian	15	N½ NE¼	6	"	"	88	72	267		267							
Same		W½ S½	11	"	"	80		240		240							
Same		E½ S½	11	"	"	80		240		240	Transfer S½ of W½ Sec 11 Transfer the N½ of W¼ & c						
Same		N½ NW¼	6	"	"	101	28	306		306	Transfer this tract to						
Berry Joseph Sr	16										Decatur	543					55
Berry Joseph Sr	17	N½ & SW¼	4	"	14	40		120		120							
Same		E½ S½	4	"	"	80		240	10	250							
Berry Eli	18	SW¼	6	"	"	181	40	543	20	563							
Britton Richard Sr	19										"	120					25
Same												131					25
Same												117					20
Same												75					20
Same												99					20
Same												101					10
Same												102					10
Same												103					10
Same												112					15
Same												116					15
Same												136					15
Same												137					10
Same												102					20
Same												65					20
Same												79					20

To this Lot charged 2½ Acting Sec

Washington TOWNSHIP NO. [illegible]

Value of Corporation Stock.	Value of personal property.	Total value of taxables.	Polls.	State Tax. $	State Tax. Cts.	County Tax. $	County Tax. Cts.	School Tax. $	School Tax. Cts.	Road Tax. $	Road Tax. Cts.	Town Tax. $	Town Tax. Cts.	Total amount of Taxes. $	Total amount of Taxes. Cts.	Value of Supplies	Delinquent tax. $	Delinquent tax. Cts.	"Total, including supplies." $	"Total, including supplies." Cts.	REMARKS.
	10	110	1	1	05		88		0		80		5	2	78				2	78	
	63	383	0	1	03	1	35		0	1	00		14	3	52				3	52	
	17	17	1		80		56		0		0		1	1	37		2	50	3	87	
			1		75		50		0		0		0	1	25		1	29	2	54	
1.	50	155	1	1	09		57		0		43		7	2	55		2	91	5	46	Mathabitat L. Burkhead
	18	156	1	1	15	1	03		0		50		7	2	74				2	74	
	70	345	0		92	1	19		0	1	00		17	3	28				3	28	
																	1	47	1	47	
			1		75		50		0		0		0	1	25				1	25	
		30			13		17		15		8		2		54					54	
		20							0												
		300		1	07	1	39		0	2	00		20	4	66				4	66	
		300																			
		400		1	07	1	39		0	2	00		20	4	67				4	67	
		300			53		70		0	1	00		10	2	33				2	33	
	05	705	1	2	63	2	96		0	3	00		35	8	94				8	94	
heirs	30	230	1	1	35	1	29		57	1	00		11	4	32				4	32	Isaac Leighampton Sen'd
[illegible]	[illegible]	[illegible]	[illegible]	[illegible]	[illegible]	[illegible]	[illegible]	[illegible]	[illegible]	[illegible]	[illegible]	[illegible]	[illegible]	1	17				1	17	Henry Leighampton
1838		267		3	81	3	68	2	63	4	38		82	14	32				10	32	
		240																			
11 Do	Sally Beem	240																			Sally Beem
11 Do	Mahala Beem	240																			Mahala Beem
Joseph L Beem		306																			Joseph L Beem
					55		19		0	14		8	3		59					59	
390		120		1	03	1	35		0	95	1	53	14	5	00				5	00	
		250																			
	150	713	1	2	64	2	97		1	78	2	26	35	10	00				10	00	
		340			84		110		0	79		47	79	3	99				3	99	Sold to John Spencer

413 5778 4 [illegible] 2449 7 01 21 76 8 [illegible] 7334 8 17

NAMES OF OWNERS.	Number.	Description of Lands.	Sections.	Town.	Range.	Acres.	Hundredths.	Value of Lands.	Value of improvements.	Value of Lots in cities, towns or boroughs.	Names of Towns.	Inches.	Quarters.	Farming utensils.	Pleasure carriages.	Value of Stock and Improvements.
Amount brought forward								16861	04541	3600	4401					4465
Britton Richard S	17										Decatur	80				25
Same												81				30
Same												134				15
Same												135				25
Bostic Edward	20	N ½	9	27	14	160		480		480						
Boyer Reuben	21			"							Decatur	1				75
Same				"								9				10
Beers Benjamin	22			"								280				40
Same				"								20				70
Beers Joseph S	23			"								279				35
Beers David	24			"								277				30
Barlow ———	25			"								12				30
Same				"								14				30
Brabst John	26	E ½	20	27	14	80		200		200						
Brabst Jacob	27	S E ¼	23	"	"	160		400		400						
Same		S W ¼	26	"	"	160		400		400						
Barrett Joshua	28	N ½	27	"	"	80		200		200						
Bolling Gedillah	29	E ½	31	"	"	80		200		200						
Bugh William A	30															
Barnhard Samuel	31															
Barnard John	32															
Coffee Daniel	33	S W ¼	15	27	14	53	33	159	100	259						
Coffee James	34	E ½	N E ¼	23	"	"	80	200	150	350						
Coffee Humphrey	35	Lots	Shore	Accomac	15			40	100		100					
Coffee Humphrey		N W ¼	N E ¼		22	"	"	40	100		100					
Coffee Thomas Jr.	36	S W ¼	N E ¼		54	"	"	70	175	65	240					
Coffee Thomas T	37	N W ¼	N E ¼		15	"	"	41	66	165	130	295				
Crabs James	38	Lots	3	4	S E ¼	54	"	"	240	600		600	371	E ½		125
Cocom Edward	39	Lots	1	2	in	Lot	N ½	2	64	4	Acres	Lying	214			15
Crabs James	38	500	in	Lots	Crabs	Mill	Pond						278	E ½		50
Same		in	Lots										278	E ½		40
Same		S E ¼		6	27	14	160		450		450					
Same		S E ¼		7	"	"	160		400		400	N ½ S E ¼ S E ¼ 160 Acres				60
Cocker George	40												16			30
Same													14			30
Same													35			25
Campbell William	41	S E ¼	N E ¼		20	27	14	40	100		100	S W ¼ N W ¼ Lying N. of				
Same		S W ¼	N W ¼		21	"	"	40	100		100					

Digitized by Google

Washington TOWNSHIP NO. 1

Value of crops taken in kind.	Val. of personal property.	Total value of taxables.	Poll.	State Tax. $	Cts.	County Tax. $	Cts.	School Tax. $	Cts.	Road Tax. $	Cts.	Town Tax. $	Cts.	Total amount of Taxes. $	Cts.	No of delinq'ts.	Delinquent tax. $	Cts.	Total, including delinq'ts. $	Cts.	REMARKS.
		#12 877	9	22	05	24	41	7	01	21	78	3	10	78	39		8	17	86	56	
				Vincent Carrie Heirs																	
8		240		1	37	1	66	1	20	2	00		24	6	37				6	37	
		70	1		97		79		21		13		4	2	14				2	14	
		10																			
		40			38		38		29		17		6	1	20				1	20	
		20																			
		35			4		11		09		5		2		37					37	
		30			7		10		07		4		1		29					29	
		30			15		20		15		9		3		62					62	
		30																			
		200			53		69		0	1	00		10	2	32				2	32	
		400		3	19	2	78		0	4	00		40	9	31		4	19	13	50	
		400																			
		200			53		69		0	1	00		10	2	32				2	32	
		200			53		69		0	1	00		10	2	32				2	32	
	33	33	1		33		61		0		0		2	1	46				1	46	
	37	37	1		54		52		0		0		2	1	48		1	41	2	89	
	47	47	1		47		65		0		0		2	1	54				1	54	
	63	322	1	1	60	1	62		50		69		16	4	87				4	87	
	50	400	1	1	91	1	90			1	00		20	4	91				4	91	
		100			53		69		25	1	00		10	2	57				2	57	
		100																			
	35	275	1	1	47	1	46		69		87		12	4	61				4	61	
	60	295	1	1	53	1	50		74		51		14	4	42				4	42	
	800	1525	1	4	81	5	83	3	31	3	19		76	18	40				18	40	
	40	140	1	1	12		98		35		15		7	2	67				2	67	Jacob Bowers
1500		200		3	47	4	85	3	25	4	62		65	16	84				16	84	
		400																			
		880																			
																					Alexander Forbes
		110			29		38		27		16		5	1	15				1	15	
Samuel		200			53		70		0	1	00		10	2	33				2	33	Wm Samuel

TAX DUPLICATE OF Adams COUNTY, FOR THE YEAR 1845.

NAMES OF OWNERS.	Number.	Description of Lands.	Sects.	Towns.	Ranges.	Acres.	Hundreds.	Value of Lands.	Value of improvements.	Value of Lands and improvements.	Names of Towns.	Inches.	Quarters.	Parts of Quarters.	Pieces of Quarters.	Number of Lots.	Value of Lots and Improvements.
Amount brought forward,						3371	7	8740	805	9745							1545
Crawford Abraham	42	E½	Sec		26	27	14	80	200	200							
Cottingham Abraham	43	NW¼	Sec		25	"	"	80	200	200							
Cribbs Epperson	44	NE¼	Sec		5	"	"	80	240	240							
Cashier Jimmie	45										Decatur	67					140
Cribbs Joseph	46	NE¼			3	"	14	166 88	501	86	587						
Same												92					30
Same												266					30
Same		Transfer in										271		10			25
Same												272					25
Same												273					200
Canaging Abraham	47											18					35
Carnes Jesse	48	NE¼	NW¼		21	27	14	40	160	160							
Coleman Jacob	49	NE¼			28	"	"	160	440	440							
Covey Isaac Sr.	50	Sec	Sec¼		27	"	"	80	200	200							
Coward Robert	51	E½	Sec	Sec¼	20	"	"	160	440	440	To Ebenezer Church						
Cribbs Jesse																	
Cunningham Silas																	
Cribbs Henry	52																
Crow Samuel	253	Undivided part E½			22	27	14	8 88	22		22						
Cant George A	54								-			88					367
Crow Benjamin	55	NE¼	NE¼		14			40	160	50	150						
Cribbman Daniel	56	W½	NE¼		25	27	14	80	200		200						
Cooley Isaias	57	E½	NE¼		9	"	"	80	200		200	To Sutger	88	2	55	Eberly	240
Same												62					40
Same												48					35
Same												66					40
Crake Henry	58	W½	NE¼		10	27	14	80	200		200						
Cant John T	59	NE¼			1	"	"	161 76	456		456						
Cribbs John	60	E½	SE¼		21	"	"	80	200	350	550						
Cooley James	61	E½	NW¼	& W½	SE¼	21	"	"	160	440		440					
Conaghey Jesse	62	W½	SW¼		36	"	"	90	225		225						
Corbett Patrick	63	NE¼	NE¼		36	"	"	40	100		100						
Cross Simmie	64	Undivided part	E½	SE¼	18	"	"	8 88	22		22						
Same		Undivided part	in	Sec								Decatur	13		9		02
Same													43		9		02

C7CES

Washington TOWNSHIP NO. 1

Number of entry in assessment roll	Number of lot or parcel of land	Total value of taxables	State Tax. $ Cts.	County Tax. $ Cts.	School Tax. $ Cts.	Road Tax. $ Cts.	Town Tax. $ Cts.	Total amount of Taxes. $ Cts.	No. of dollars	Delinquent tax. $ Cts.	Total, including delinquts. $ Cts.	REMARKS.
1577	1286	19 [illegible]	31 [illegible]	52 [illegible]	15 [illegible]	[illegible]	6 61	114 14		13 77		
		200	53	70	[illegible]	1 00	10	2 33			2 33	
		200	83	70	[illegible]	1 00	10	2 33			2 33	
		240	63	83	40	1 00	12	3 18		1 46	3 64	
		120	36	48	35	21	7	1 47			1 47	
		897	3 40	3 13	2 22	2 53	45	10 73			10 73	
												Danl Craby
		35	9	12	9	9	2	41			41	
		100	27	35	00	50	5	117			117	
		400	1 07	1 40	00	2 00	20	4 67			4 67	
		200	53	70	00	1 00	10	2 33			2 33	
[illegible]		400	1 07	1 40	00	2 00	20	4 67			4 67	Jacob Friend
										1 65	1 65	
										1 40	1 40	
		203	1 30	1 21	00	0	10	2 61			1 61	
	75	97	1 01	81	00	6	4	1 95			1 95	
	75	375	1 75	1 81	74	56	19	5 25			5 25	
	75	225	1 36	1 29	00	50	11	3 26			3 26	
		300	53	70	00	1 00	10	2 33			2 33	
515		400	1 37	1 80	1 29	1 47	26	6 19			6 19	Martin Eberly
		40										
		35										
		40										
		235	53	70	50	1 00	10	2 83			2 83	
		486	1 30	1 70	1 21	2 00	23	6 44			6 44	
		350	1 46	1 92	00	1 00	27	4 65			4 65	
		400	1 07	1 40	00	2 00	20	4 67			4 67	
		225	61	79	00	1 15	11	2 66			2 66	
		100	27	35	25	50	5	1 42			1 42	
		30	08	10	07	10	1	36			36	
68		20531	13	68 43	80 54	36 32	6623	9 77		252 05	1908	

TAX DUPLICATE OF *Adams* COUNTY, FOR THE YEAR 1847

NAMES OF OWNERS.	Number.	Description of Lands.	Section.	Township.	Range.	Acres.	Hundredths.	Value of Lands.	Val. of improvements.	Values of Lands and improvements.	Names of Towns.	In-lots.	Outlots.	Parts of in-lots.	Pts of outlots.	No. of sq. or U's.	Value of Lands and improvements.
Amount brought forward,						5027	53	13336	1291	14627							26 [illegible]
Everhard Philip	64	NE¼ NE¼	32	27	14	40		100	15	115							
Same		W½ NW¼	33	"	"	80		200		200							
Elifritz Abraham		SW¼ SW¼	4	"	"	40		100	175	275							
Everhard Joshua	66	W½ SW¼	18	"	"	95	84	240		240							
Eversole Abraham	67											261					30
Eberly Isaac	68											71					20
Eberly Martin	69											74					20
Elzey Elisha W	70											255					40
Everhard Godleib	71	W½ SE¼	22	27	14	80		200		200							
Everhard Jacob	72	S½ NE¼	27	"	"	80		200		200							
Evans Leaniel	73	NW¼ NW¼	28	"	"	40		100		100	Tr to Geory Buchard Jr						
Edsall Joseph P	74											224					20
Evans John H	75											284					25
Same												285					25
Same												286					25
Same												287					25
Same												288					30
Same												283					100
Feylor John F	76											86					250
Same		Tr Lot 113 to James K Sinche										115					20
Fleming Alexander	77											253					30
Same												254					25
Same												89					25
Same		Tr W½ of in Lot No 55 to Mathias Miller										55		W½			87
Same												70					30
Fitzpatrick Leaniel	78	NW¼ SW¼	22	27	14	40		100		100							
Fetick Nicholas	79											33					100
Fiddler Peter	80	S½ SE¼	28	"	"	80		200		200							
Same		N½ NE¼	33	"	"	80		200		200							
Franklin Rebecca		NW¼ SW¼ SW¼ SE	1	"	"	80		240		240							
Same		E½ SE¼	1	"	"	80		240		240							
Same		N½ NE¼	12	"	"	79	30	240		240							
						5922	87	15696	1481	17177							361 [illegible]

c7cs

Washington TOWNSHIP NO. 1

Value of corporation stock.	Value of personal property.	Total value of taxables.	Polls.	State Tax. $ Cts.	County Tax. $ Cts.	School Tax. $ Cts.	Road Tax. $ Cts.	Town Tax. $ Cts.	Total amount of Taxes. $ Cts.	No. of delinqts.	Delinquent tax. $ Cts.	Total, including delinqts. $ Cts.	REMARKS.
	2005	19320	23	68 43	80 84	26 32	86 43	9 79	252 05		19 28		
	52	367	1	1 73	1 78	00	1 30	16	5 17		4 43	9 60	
	150	425	1	1 89	1 99	1 06	50	21	5 65			5 65	
		240		64	84	00	1 19	22	2 89			2 89	
		30		8	10	07	5	2	32			32	
		20		5	7	5	3	1	21			21	
		20		5	7	5	3	1	22			22	
		40		10	14	10	6	2	42			42	
		200		53	70	00	1 00	10	2 33			2 33	
		200		53	70	00	1 00	10	2 33			2 33	
Mrs. Mrs.		100		27	35	00	50	5	1 17			1 17	Geo Ruchard Jr
		20		5	7	00	3	2	17			17	
		230		62	80	57	35	12	2 46			2 46	
	95	365	1	1 73	1 77	91	41	15	4 97		3 53	8 50	James B. Simcoke
	280	477	1	2 05	2 20	99	29	23	5 76			5 76	
													Mathias Miller
		100		26	35	00	50	5	1 16		1 04	2 20	
	400	300		1 33	1 75	00	15	25	3 48			3 48	
		400		1 07	1 40	00	2 00	20	4 67			4 67	
		0 720		1 94	2 32	1 79	3 00	36	9 61			9 61	
	2989	237 74	27	83 35	98 04	31 91	77 40	12 07			33 05		

C 7 C S S

TAX DUPLICATE OF *Adams* COUNTY, FOR THE YEAR 1846

NAMES OF OWNERS.	Number.	Description of Lands.	Section.	Township.	Range.	Acres.	Hundredths.	Value of Lands.	Val. of improvements.	Value of Lands and improvements.	Names of Towns.	Inlots.	Outlots.	Parts of inlots.	Pts of outlots.	No. of sq. or L'k.	Value of Lots and improvements.
Amount brought forward,						5922	87	15696	1481	17177							3615
Gitchell David	81										Decatur	126					20
Gardner John	82										"	34					30
Same											"	36					25
Gass Francis	83	E½ SE¼	20	27	14	80		200	60	260							
Gass Joseph	84																
Grim Jacob	85										"	84					75
Gloss John	86											250					300
Same												251					75
Gloss Mathias	87																
Gaile John S	88	E½ SE¼	9	27	14	80		200		200	Tr E½ SE¼ Sec 9 80 acres						
Same		W½ SW¼	10	"	"	80		200		200	the W½ SW 10 80 acres						
Same		NW¼	1	"	"	166	50	501		501							
Same		SE¼	10	"	"	160		480		480	Tr SE¼ Sec 10 to Lofin John						
Same		SE¼	30	"	"	160		400		400							
Same		SW¼ SW¼	9	"	"	40		100		100							
Same		W½ SW¼ E½ NW	17	"	"	160		400		400							
Same		N½ SE¼	18	"	"	80		200		200							
Same		~~SW¼~~ NE¼	31	"	"	160		400		400							
Same		NW¼	32	"	"	160		400		400							
Same		SW¼	29	"	"	160		400		400							
Gable Christian	89											53					50
Griffin Elliot	90											58					50
Gass Peter J	91	W½ SW¼	21	27	14	80		200	50	250							
Same		E½ NW¼	33	"	"	80		200	50	250	Tr E½ NW¼ Sec 33 to John						
Gephart Joseph	92	W½ NW¼	13	"	"	95	60	288		288	Tr to Daniel Garwick to W½ NW¼						
Garber Joseph	93	pt N½ SE¼	28	"	"	20		50		50	Tr to Lewis Andrews pt N½ SE						
Gauvey John M	94	E½ SW¼	10	"	"	80		200		200							
Garwick Leamil	95											75					15
Galbraith James	96	W½ but not given	31	"	"	87	40	220		220							
Gruber Enoch	97	W½ SW¼	15	"	"	80		200		200							
Same		SE¼ NE¼	21	"	"	40		100		100							
Griffin John	98											89					30

7972 37 21035 1621 22656 11285

Washington TOWNSHIP NO. 1

Value of oppo. tax's thereto	Total value of personal property.	Total value of taxables.	Polls.	State Tax. $ Cts.	County Tax. $ Cts.	School Tax. $ Cts.	Road Tax. $ Cts.	Town Tax. $ Cts.	Total amount of Taxes. $ Cts.	Non-delinquents.	Delinquent tax. $ Cts.	Total, including delinqts. $ Cts.	REMARKS.
2782	23774	27		35	78 04	31 71	79 40	12 67	304 50		33 05		
		20		5	7	5	3	2	22			22	
		53		15	19	11	8	3	59		51	110	
	76	336	1	164	167	00	100	17	448			448	
	72	72	1	94	75				169			169	
	80	105	1	103	87	26	11	5	232			232	
	110	485		130	169	121	45	24	489		592	1081	
			1	75	50	0	0	0	125			125	
		3681		1050	1288	420	1758	184	4700			4700	Emanuel Schaeffer Emanuel Schaffer
J Adler				211	281	1660	400	10	9310				9.34 93 poors John J Adler 4.37 269 Ords 10.86 50 Costs 11.42
		50		13	17	12	8	2	52			52	
		50		13	17	12	8	3	53		40	93	
		480		128	168		200	24	520			520	
P Gass													John P Gass
Gracy Land		288		77	100	00	119	14	310			310	Daniel Carrick
11 1/2 acres		50		13	17	00	25	2	57			57	Fritz Andreus
		200		53	70	30	100	10	283			283	
		15		4	5	04	2	1	16			16	
		320		57	77	00	109	11	256			256	
		360		80	105	50	150	15	400		259	659	
		30		08	10	07	5	2	32			32	
	3270	10311	170	580	1190	3912	10591	1526	38648		4247		Trs Singer Ent Lands Road Dist. Tax

TAX DUPLICATE OF Adams COUNTY, FOR THE YEAR 1845.

NAMES OF OWNERS.	Number.	Description of Lands.	Section.	Township.	Range.	Acres.	Hundredths.	Value of Lands.	Val. of improvements.	Value of Lands and Improvements.	Names of Towns.	Inhts.	Outlots.	Party of inhbts.	Fire set offices.	Non-Resp. ppl's.	Value of Lots and Improvements.
Amount brought forward,								7917	37	2103-1621	22656						4286
Hollins Archibald	99	E½ NW¼	8	27	11	80		240	20	260							
Hollins Anthony	100																
Heiderman Henry	101	Loys NW¼	17	27	11	80		200	35	235							
Hill George Jr.	102																
Hill Ezekiel Sr.	103	Loys NW¼	11	27	11	80		280	175	455							
Harrison Alfred	104	Loys SW¼	3	"	"	80		210		210							
Same		N 42 S E¼	4	"	"	47	57	1494		1494							
Same		NW¼	10	"	"	160		480		480							
Huddle Daniel	105											17					35
Same												276					40
Hamilton James	106											47					30
Hamilton Miles	107											95					30
Same												96					35
Same												117					25
Same												118					25
Huddle Daniel	108											294					35
Hoots Henry Jr.	109	NE¼	7	27	11	160		400		400	To NE¼ Sep 7 to acres 160 to						
Hufford Daniel	110	NE NW¼ & NW NE¼	8	"	"	80		200	15	215	To Both Study to Same Eberly						
Harwood Columbia	111	Loys NE¼ & Loys SE¼	9	"	"	160		400		400							
Hamilton William	112	Sloys E½ NE¼ & NE¼ SE¼	34	"	"	240		600		600							
Harston Joseph	113	E½ NE¼ & SE¼	11	"	"	80		240		240							
Henderson Jonas	114											18					35
Hankins William	115	E½ NW¼	18	27	11	80		200		200							
Heath George	116											228					25
Hartman Philip	117											114					20
Hunt Firms D	118											42					25
Humphrey John	119											282					35
Hall Ludwig	120	Sloys NW¼	24	27	11	120		1000		1100	To all of this to Jonathan						
Same		SE¼ NW¼	24	"	"	40		100									
Hering Emanuel	121	E½ NE¼	25	"	"	80		200	25	225							
Johnson Thomas	122	E½ SW¼ & SE¼	18	27	11	160		400	110	510							
Johnson James	123	Loys NW¼	17	"	"	80		200		200							
Same		NW¼ NE¼	17	"	"	40		100	100	200							
Johnson John	124	Sloys NW¼	32	"	"	40		100		150							
Same		Sloys SW¼	17	"	"	40		100		100							

Westhampton TOWNSHIP NO 1

Value of capital taken under Act of 1844	Value of personal property	Total value of taxables.	No. of polls	State Tax. $ Cts.	County Tax. $ Cts.	School Tax. $ Cts.	Road Tax. $ Cts.	Town Tax. $ Cts.	Total amount of Taxes. $ Cts.	No. of delinquents	Delinquent tax. $ Cts.	Total, including delinq'ts. $ Cts.	REMARKS.
	32700	32711.31	105	80	122	50	72	105	52		386	48	42 47	
	90	380	1	1	68	1	71	87	1 00	17		5	44	5 111
			1		75		50	40				1	25	1 15
	30	285			77		77	60	1 00	16		2	90	2 90
	30	30	1		80		60	60		2		1	42	1 42
	75	530		1	41	1	85	132	1 00	27		5	85	5 85
		2214		5	91	7	75	553	9 22	111		29	52	29 52
		75			20		26	19	11	4			80	62 80
		30			8		10	07	5	2			32	35 67
		115			31		40	29	17	6		1	23	1 23
		35			9		12	09	5	2			37	99
		400		1	07	1	40	1 00	2 00	20		5	67	5 19 10 86 Agyman Foster
Sect 8—		285			58		75	52	1 00	11		2	98	2 98 Isaac Eberly
		400		1	07	1	40	1 00	2 00	20		5	67	5 67
		600		1	60	2	10	80	3 00	30		7	00	7 00
		240			64		84	60	1 00	12		3	20	3 20
		35			9		12	09	5	2			37	37
		200			53		70	00	1 00	10		2	33	2 33
		25			7		9	06	4	1			27	27 Reynolds Isaac
		20			5		7	05	3	1			21	21
		25			7		9	06	4	1			27	27
		35			9		12	09	5	2			37	37
Sayler		1100		2	93	3	85	00	5 50	55		12	83	11 25 24 08 Jonathan Sayler
		225			61		79	00	1 00	11		2	51	2 51
		100	610	1	2	36	2	63	00	2 00	31		7	30	7 30
		65	465	1	1	77	2	11	00	1 50	23		5	84	5 811
		200			53		70	00	1 00	10		2	33	79 3 32
		4001	5										49	33	1 87

NAMES OF OWNERS.	Number.	Description of Lands.	Section.	Township.	Range.	Acres.	Hundredths.	Value of Lands.	Val. of improvements.	Value of Lands and improvements.	Names of Towns.	Inhabs.	Outhouses.	Barns of inhabs.	Fire-proof Stores.	Stone dwelling houses.	Val. of all buildings and improvements.
Amount brought forward								1062	94	2320	2121	3033					1080
Hopkins John	128	Lot in Sunbury	17	27	11	73	52	238	00	238							
Hopkins George & Executors of			35			120		300		300							
Joined		Do	36			160		400		400							
Hoyt Asher		Do Mills	8	27	11	40		Woolen Factory erected									
King Jacob	127											26					150
Stand												16					50
Kone Anthony	128	Sub Do	8	27	11	40		100	25	125							
Kone Andrew	129	Mill Seat	9			40		100	20	120							
King Philip	130	Do Mill	21			80		200		200							
Joined		Do Mill	22			80		200		200							
Kees John	131	part Do	5			10		25		25							
Kachlein Henry	132	Do	8			80		200		250	Is Mill Seat to Mr Jones						
Kistler Samuel S	133	Do Mill	17			40		100		100							
Joined		Do Mill	17			95	12	238		238							
Kremer Mathias	134	Mill Seat	17	27	11	40		100		100							
Keifer Jacob	135											45					40
Keifer Simon	136	Mill Seat	15	27	11	80		200		200							
Lyceston Esqr.																	
Luxenburg Peter	137	Seat Mill	8	27	11	40		100	60	160							
Luckey Thadeus	138											247					30
Stand												228					30
Luckey Simon Jr	139											249					138
Lukens I. C	140	Tenant in Chief	12			Sold to Reynolds							12				40
Stand												236					100
Little I. J	141											266					70
Stand			Sold to Lyon									200	6				30
Long Conrad	142	Do Store	7	27	11	97	00	242	50	292	Sold to Lyon						
Lawton Perry	143											91					100
Lewis Jonathan	144	Mill Seat	12			160		400		400							
Lewis William	145	Do Saw Mill	36	12		160		400		400							
Lenhart Peter	146											75					50

Washington TOWNSHIP NO. 1

Value of occupation real property.	Value of personal property.	Total value of taxables.	Rate	State Tax. $	Cts.	County Tax. $	Cts.	School Tax. $	Cts.	Road Tax. $	Cts.	Town Tax. $	Cts.	Total amount of Taxes. $	Cts.	No. of delinquents	Delinquent tax. $	Cts.	Total, including delinq'ts. $	Cts.	REMARKS.
3660	3870	36		130	08	84	96	29	77	139	72	49	51	473	73		61	87			
	233			53	70		60	1	16		10			183					1	83	
	700			1	82	2	65		60	3	50		35	8	16				8	16	

Isaac Noble Noah Sears

100	300	1		1	55	1	55		70		30		15	4	30				4	30	
55	200	1		1	28	1	20		50		30		10	3	38				3	38	
	140				37		49		35		30		7	1	77				1	77	
	400			1	07	1	40		60	2	00		20	4	67				4	67	
	25				7		9		06		15		1		38					38	
40	285		Nicholas Depot		80	Leonard		Mosher						3	28				3	28	Geo. Herman Mosher
	338				90	1	18		60	1	69		17	3	94				3	94	
	100				27		35		60		30		5	1	17		110		2	27	
	40				10		14		10		6		2		42					42	
	200				53		70		50	1	00		10	2	83				2	83	
																	141		1	41	
25	185	1		1	25	1	14		46		50		9	3	44		3	67	7	11	
84	144				38		50		36		9		7	1	46				1	46	
	125	1		1	07		94		30		19		6	2	58				2	58	
30	175	1		1	22	1	11		44		22		8	3	07		1	92	4	99	Joseph Reynolds
72	182	1		1	24	1	13		45		17		9	3	08				3	08	
	248				65		84		60	1	21		12	3	42		3	15	6	57	Lydia Ryder
	100				17		35		25		15		5	1	07				1	07	
	400			1	07	1	40		100	2	00		20	5	67				5	67	
	450			1	07	1	40	1	00	2	00		20	5	67				5	67	
	20				05		07		05		3		1		21					21	

TAX DUPLICATE OF Adams TOWNSHIP, FOR THE YEAR 1845

NAMES OF OWNERS.	Number.	Description of Lands.	Section.	Township.	Range.	Acres.	Hundredths.	Value of Lands.	Value of improvements.	Value of Lots in villages, &c.	Names of Towns.	Inhabitants.	Carriages.	Pleasure Carriages.	Pleasure Carriages.	Value of Personal Property.	Amount of Tax.
Amount brought forward,								1878	33	3067	2416	8403					54
Archers John	138												18				80
Miller George	139																
Miller John	140	SW	SW	23	27	14	40	100		100							
Miller John	141	part	SE¼	SE¼	15	"	"	25	62	50	92						
McMahon Joseph & Guar	142		NE¼	NE¼	3	"	"	87	05	261		261					
Merry Byrod	143											Lecatur	1				05
Mc Clelland Baker	144												22				30
Moody	145												27				30
Sand													32				1 60
Morgan Cyrus	146												48				20
Sand													41				15
Miesperham	147	Rented	from	Andrew	Sh	h	Martin	Coffman					88				40
Sand													256				75
Sand													131				15
Sand													257				175
Sand													4				20
Sand													5				15
Sand													6				20
Sand													7				15
Miller Mathias	148																
Mock Samuel	149												278				40
Mitchell James P	150												275				40
Miller Robert S	151	SE¼			23	27	14	160	400		400						
Mc Clelland Wm	152	SE¼	SW¼	NE¼	34	"	"	240	600		600						
Sand		bop	NE¼		34			80	200		200						
Moyer William S	153	E½	NW¼		33	"	"	80	200		200						
Moyer Barnard	154	NE¼	NE¼		18	"	"	40	100		100						
Morris Samuel	155	NW¼	NE¼		30	"	"	80	200		200						
Marcus George	156	SW¼			27	"	"	160	400		400						
Sand		SE¼			27	"	"	160	400		400						
Martin John H	157	bop	SW¼		7	"	"	80	200		200						
Markley Daniel	158	SE¼	NE¼		33	"	"	40	100		100						
Muldoon Bernard	159	Sh	part	in	Sal	55	h	Mathias	Miller				55				88
McBride Jesse	160												44				40
Ross & Williams	161												5				05
Sand													6				35
Mercer Michael	162	NW	NE¼		27	27	14	80	200		200						
Mangold John	163																
Mercer Mathias	164																
Meyer Barnhart	165																
Peterson Hugh	166																

Washington TOWNSHIP NO. 1

Value of corporation stocks	Val. of personal property.	Total value of taxables.	Rate	State Tax. $	Cts.	County Tax. $	Cts.	School Tax. $	Cts.	Road Tax. $	Cts.	Town Tax. $	Cts.	Total amount of Taxes. $	Cts.	No. of delinquts.	Delinquent tax. $	Cts.	Total, including delinqts. $	Cts.	REMARKS.
40269	33364	2		147	70	173	41	57	76	158	28	21	92	558	93		73	14			
20	100		1	101	85	0	23			12		5		228					2	28	
			1	75	50									125			1	32	2	57	
	100			27	35	0	50	5						117					1	17	
	92		1	99	82	23	31	5						240					2	40	
	261			70	91	65	169	13						348	×				3	48	×
	08			2	3	02	1							08						08	
	50			13	17	13	8	2						53						53	
	110			29	38	27	16	6						116			1	01	2	17	
	35			9	12	9	5	3						38						38	
220	595		1	233	3	58	149	56	30					726					7	26	Martin Coffman
70	70			18	24	17	0	3						62			0	90	1	52	
	40			10	14	10	6	2						42						42	
	48			10	14	10	6	3						43						43	
	400			107	140	00	200	20						467					4	67	
	800			214	280	00	400	40						934					9	34	
	200			53	70	00	100	10						233					2	33	
	100			27	35	00	50	5						117			5	5	2	71	
	200			53	70	00	100	10						233			22	4	4	57	
	800			214	280	00	400	40						934					9	34	
	200			53	70	0	50	100	10					233			2	39	5	72	
	100			27	35			50	5					117					1	67	
	88			23	30	22		13	4					92					4	9	Mathias Miller
	40			10	14	10		6	2					42	×				4	8	×
	45			12	15	11		7	2					47					1	07	
	200			53	70			100	10					233			47		7	10	
																	16	9	1	09	
																	24	0	2	40	
																	12	30	1	30	
																			9	79	

NAMES OF OWNERS.	Number	Description of Lands.	Sect'n	Town'p	R'n'g	Acres	Valued Lands.	Val'd of Improvements.	Value of Land & all Improvements	Names of Towns.	Ac's	Cattle	Farm'd on Shares	Pleasure Carr's	Value of Land & all Improvements	
Amount brought forward							133438	35037	2446 37483							6391
Stilbock James	183	S.E. N.W.¼	6	27	12	96	85	270	175 445		85					100
Same		E.E. N.W.¼	7	"	"	80		200	200							
Stilbock Robert	184	N.E.¼	5	"	"	168	43	502	175 677							
Stultman Joseph &	185											9				50
Same		N.W.¼	30	27	12	171	82	450	450	Jo Stultman	295					400
Same		E.E. S.W.¼	13	"	"	80		220	220		292					40
Same											23	ac				18
Same		N.E.¼ 17	17	"	"	160	Omitted		E. N.E.¼ 17		57	160	acres			60
Same								East	addition		5					65
Same		fractl. S.W.¼	36	27	12	20	50		50		270					30
Same												10				65
Same		E.E. N.E.¼	36	27	12	80	200		200	Jo Lo	112					
Mullins Margaret	186	N.E.¼ S.W.	9	"	"	40	100		100							
Norris John H	187											8				200
Niblock Robt Jr	188															
Nelson Isaac Co.	189	Lot	S.E.¼	11	27	12	80	240		240						
Norton Phillotz	190															
Ogden Rev	191											2				30
Odle Sephamah	192	S.E.¼	N.E.¼	33	27	12	40	100	25	125						
Patterson James	193											29				30
Same												36				250
Same													30			40
Patterson Hannah	194	Lot	Dibble	No.	67	to	James	W.	Patterson		67					160
Same											51					160
Peterson Henry heirs	195										77					10
Same											75					10
Pugh Isaac &	196	Lot	N.W.¼	7	27	12	100	44	303	10 313						
Phillips Stephen	197	Lot	S.W.¼	14	"	"	80	200	140	340	Jo H. David Nelson Dixon Jas.					
Same		E.E.	S.E.¼	21	"	"	80	200		200	Wm Stilwell Lud Ha. Wm Phillips					
Painter Jacob	198															
Parmer Bozella	199											50				80
Power Henry	200															

8431

Washington TOWNSHIP NO. 1

Value of real estate taken from list	Value of personal property	Total value of taxables.	Poll	State Tax. $ Cts.	County Tax. $ Cts.	School Tax. $ Cts.	Road Tax. $ Cts.	Town Tax. $ Cts.	Total amount of Taxes. $ Cts.	No. of delinq'ts.	Delinquent tax. $ Cts.	Total, including delinq'ts. $ Cts.	REMARKS.
4336	9810	40	103	18	191	73	62	09	6171		47	99	
200	949	1	3	27	3	82	2	37	112	47	1205		1105
83	762	1	2	77	3	16	1	70	2	10	38	1031	1031
5128		1	14	45	18	45	11	25	5	03	2	56	51 75
3500			Notice of sale being omitted the Land Total										Phillips & Timmerly
400			1	07	1	40		33	2	50	20	467	
			the Road Tax on Lot 18									50	
			1552		1985		12	25	7	58	2	76	5676	1 73	5577	George Williams
			12	12	2	89	40	4a					
													Lewis Co
													Mr Lewis
	100			27		35		25		30	10	147	147
225	425	1	1	89	1	97	1	06		30	21	545	545
		1		75		50		07		00	50	125	125
	240			64		84		60	1	00	12	320	320
												1 27	127
	30			08		10		07		5	2	32	32
	125			34		44		60		50	6	134	1 34
100	420	1	1	87	1	97	1	73		48	35	678	678
80	400	1	1	82	1	90	1	00		48	20	540	5 40 James H Brown
	20			5		7		5		3	1	21	21
	313			83	1	09		78	1	25	16	411	411
See 11 of Witmer	520		1	43	1	87		85	2	00	27	644	644 David Witmer Henry Witmer
80	80	1		96		78		00			4	178	178
	30			8		10		10		5	2	35	35
												2 60	2 60

TAX DUPLICATES OF Adams COUNTY FOR THE YEAR 1847

NAMES OF OWNERS.	Number.	Description of Lands.	Sects.	Townsh.	Rge.	Acres.	Hundredths.	Value of Lands	Val. of Improvements	Values of Lands and Improvements	Names of Towns.	Inhs.	Outlots.	Parts of Inhs.	Fig. of Outlots.	No. of Sq. of Lots.	Value of Town Lots and Improvements
Amount brought forward,						1441	61	38584	2971	41625							8139
Daniel Nicholson	101	Wp	NW¼	23	27	14	80	200		200							
Lot Sold Levi	103	E½ SW¼ & W½	SE¼	17	27	14	160	440	160	600							
Same		NE¼ & W½	NE¼	20	"	"	80	200	50	250							
Same		SE¼	NW	20	"	"	40	100		100	Decatur						
Ringer Joshua	203											93					35
Richard Peter	204											274					75
Roe Joel	205	NW¼	SW¼	15	27	14	40	120		120							
Same		SW¼	NW¼	22	"	"	82	49	328	385	713						
Roe Jonathan Heirs	206	pt E½	NW¼	22	"	"	71	12	148		148	13		⅔			32
Same		pt E½	SW	15	"	"	71	12	148	65	213	49		⅔			32
Roe Jeremiah Sr	207	E½	SW¼	26	27	14	80	200		200							
Same		W½	SE¼	26	"	"	80	200		200							
Roe Jeremiah Jr	208	NE¼	NW¼	25	"	"	40	100		100							
Rose Isaac H	209	NE¼	SW¼	2	"	"	89	16	270	80	350						
Rose A. J.	210	Transfer to,		D. H. Ellis			Lot	19			Union Tile	19		H Scott			40
Rose Lawrence	211	S½ W½	SW¼	15	27	14	80	300		300							
Same		SE	NE¼	15	"	"	40	100		100							
Roe Joseph	212																
Reynolds Joseph	213											83					40
Same												281					35
Same												87					100
Rosnagle Frederick	214	SW	NE¼	16	27	14	80	240		240							
Rosjwe Belcher	215	SW	NW¼	15	"	"	80	200		200							
Rupp George	216	E½	NW¼	28	"	"	80	200		200	SE 2. Nil 2 Lots 25 & 26 C.C.W						
Randall Abram Jr	217											257					20
Rugg Stephen S	218											252					30
Rugg Samuel S	219	NE¼	NW¼	24	27	14	40	100		100	S.W. & N.E. lo	67		Union			225
Same												63					300
Same												63					150
Same												50					50
Same												227	28				75
Same												348					15
Rose Henry &	220																

Washington TOWNSHIP NO. 1

Value of crops raised since 1860	Value of live stock	Total value of taxable property	Rate	State Tax. $	Cts.	County Tax. $	Cts.	School Tax. $	Cts.	Road Tax. $	Cts.	Town Tax. $	Cts.	Total amount of Taxes. $	Cts.	Delinquent tax. $	Cts.	Total, including delinq'ts. $	Cts.	REMARKS.
360	3	67772	54	194	68	229	18	84	10	142	28	29	22	727	96	103	57			
		210		53	70	60	100		10					233				233		
		125	9	75	1	335	371	60	400		49			1175				1175		
		35		9	12	9	5		2					37				37		
		75		20	26	18	11		4					79				79		
300	11	33	1	377	446	282	152		57					1314				1314		
		425		114	149	69	186		21					539				539		
		400		107	140	60	200		20					467				467		
		100		27	35	60	50		5					117				117		
130	4	80		128	168	120	112		24					552				552		
12		52	1	89	68	60	6		3					186				176		D. H. Little Scott
		300		80	105	75	150		15					425				425		
			1	75	50	60	60							125		128		313		
150	3	25	1	165	167	82	13		12					441				441		
		240		64	84	60	100		12					320				320		
		200		53	70	50	100		10					283				233		Geo Reichenecker
		200		53	70	60	100		10					283				233		
		30		8	7		3		1					16				16		
115	1	45	1	114	100	35	05		07					261				261		
300	12	65	1	412	492	291	150		58					1413				1413		Andrew Wise
																121		121		

TAX DUPLICATE OF Adams COUNTY, FOR THE YEAR 1845.

NAMES OF OWNERS.	Number.	Description of Lands.	Section.	Township.	Range.	Acres.	Hundredths.	Value of Lands.	Val. of improvements.	Value of Lands and improvements.	Names of Towns.	Inhabs.	Outlots.	Parts of inhabs.	No. of specif'ds.	Value of Personal Property.
(Amount brought forward,						15729	90	4150	3611	45	89					4443
Eppes Lee Russell	221											287				30
Same												290	38			530
Same												291	31			190
Richard Smith	222															
Same Entered 30 Acres	223															
Eppes Lee & Sugg	224	In SE	3	27	N	80		320		320		127				15
Same												128				10
Same												129				20
Same												132				15
Same												133				15
Same												138				15
Same												139				15
Same												140				10
Same												141				15
Same												142				15
Same												143				10
Same												144				15
Same												145				15
Same												147				20
Same												148				20
Same												149				10
Same												150				15
Same												151				15
Same												152				10
Same												153				20
Same												157				10
Same												158				20
Same												159				20
Same												160				30
Same												162				15
Same												163				15
Same												164				10
Same												165				20
Same											Jackson	166				30
Same												167				10
Same												168				15
Same												169				15
Same												170				10
Same												171				15
Same												172				15

Washington TOWNSHIP NO. 1

Value of corporation stock.	Val. of personal property.	Total value of taxables	Polls.	State Tax. $ Cts.	County Tax. $ Cts.	School Tax. $ Cts.	Road Tax. $ Cts.	Town Tax. $ Cts.	Total amount of Taxes. $ Cts.	No. of delinqu'ts.	Delinquent tax. $ Cts.	Total, including delinq'ts. $ Cts.	REMARKS.
	97 40	643 42	61	217 48	255 08	94 43	210 51	32 42	809 62		107 08		
		750		1 99	2 62	1 87	1 13	37	7 98		6 43	14 31	
											1 21	1 21	
											1 57	1 57	
		2849		7 60	9 97	7 12	4 27	1 42					
		320		85	1 12	81	46	16					
		3149		8 45	11 09	7 93	4 73	1 58	33 78			33 78	

TAX DUPLICATE OF Adams COUNTY, FOR THE YEAR 1849.

NAMES OF OWNERS.	Number.	Description of Lands.	Section.	Township.	Range.	Acres.	Hundredths.	Value of Lands.	Val. of improvements.	Value of Lands and improvements.	Names of Towns.	In-lots.	Outlots.	Parts of in-lots.	Pts of outlots.	No. of sq. or 1/4	Value of Lots and improvements.
Amount brought forward,								15809	20	41828	3651	45479					13042
Reynolds & Ruggles													174				15
Same													175				15
Same													177				15
Same													178				20
Same													196				20
Same													197				10
Same													198				15
Same													199				15
Same													200				10
Same													201				15
Same													202				20
Same													203				10
Same												Saken	204				15
Same													205				15
Same													206				10
Same													207				20
Same													220				20
Same													221				10
Same													222				15
Same													223				15
Same													229				15
Same													219				20
Same													218				10
Same													195				20
Same													269				20
Same													4				25
Same													37				20
Same													38				15
Same													39				20
Same													73				20
Same													76				15
Same													104				15
Same													105				20
Same													106				20
Same													107				15
Same													108				20
Same													109				20
Same													110				10
Same													111				20
Same													113				15
Same													122				15

Washington TOWNSHIP NO. 1

Value of corporation stock.	Value of personal property.	Total value of taxables.	Polls.	State Tax. $ Cts.	County Tax. $ Cts.	School Tax. $ Cts.	Road Tax. $ Cts.	Town Tax. $ Cts.	Total amount of Taxes. $ Cts.	No. of delinqu'ts	Delinquent tax. $ Cts.	Total, including delinq'ts. $ Cts.	REMARKS.
	9740	682 61	61	227 92	269 37	104 73	216 37	34 37	851 38		116 27		

TAX DUPLICATE OF Adams COUNTY, FOR THE YEAR 1847.

NAMES OF OWNERS.	Number.	Description of Lands.	Section.	Township.	Range.	Acres.	Hundredths.	Value of Lands	Val. of improvements.	Value of Lands and improvements.	Names of Towns.	Inlots.	Outlots.	Parts of inlots.	Pts of outlots.	Nos. of sec. or lots.	Value of Lots and improvements.
Element brought forward,						15809	70	41828	3631	45479							130 42
Reynolds & Ruggeri												123					20
Same												190					10
Same												191					08
Same												192					10
Same												193					10
Same												194					10
Same												209					10
Same												210					20
Same												211					15
Same												212					10
Same												213					15
Same											Sakin	214					15
Same												215					10
Same												216					15
Same												217					15
Same												218					10
Same												232					20
Same												233					15
Same												234					15
Same												235					15
Same												236					10
Same												237					15
Same												241					20
Same												242					10
Same												243					20
Same												262					15
Same												263					10
Same												265	11				45
Same													14				50
Same													15				25
Same													18				50
Same													20				50
Same													21				25
Same													22				25
Same													23				30
Same													24				50
Same													25				50
Same													26				50
Same													27				60
Same													29				50
Same													30				40

Washington TOWNSHIP NO. 1

Value of corp'n ration stock.	Val. of personal property.	Total value of taxables.	Polls.	State Tax. $ Cts.	County Tax. $ Cts.	School Tax. $ Cts.	Road Tax. $ Cts.	Town Tax. $ Cts.	Total amount of Taxes. $ Cts.	No. of delin. pl'ts.	Delinquent tax. $ Cts.	Total, including delinq'ts. $ Cts.	REMARKS.
	9740	68261	61	227 92	269 37	104 73	216 37	34 37.	851 38		116 29		

TAX DUPLICATE OF Williams COUNTY, FOR THE YEAR 1846.

NAMES OF OWNERS.	Number.	Description of Lands.	Section.	Township.	Range.	Acres.	Hundredths.	Value of Lands.	Val. of improvements.	Value of Lands and improvements.	Names of Towns.	Inlots.	Outlots.	Parts of inlots.	Pts of outlots.	No. of sq. ft.	Value of Lots and improvements.
Amount brought forward,						15809	90	11828	3631	45479							13042
Reynolds Ruggles													32				20
Same													33				20
Same													34				20
Same													35				20
Same													36				20
Same													37				25
Same												310					10
Same												311					10
Same												312					10
Same												313					08
Same												314					10
Same												315					10
Same												316					08
Same												317					08
Same												318					10
Same											Latrun	319					08
Same												320					10
Same												321					10
Same												322					08
Same												323					10
Same												324					15
Same												325					10
Same												326					12
Same												327					12
Same												328					10
Same												329					10
Same												330					10
Same												331					10
Same												332					10
Same												333					10
Same												334					10
Same												335					08
Same												336					08
Same												337					08
Same												338					08
Same												339					10
Same												340					10
Same												341					10
Same												342					12
Same												343					10

13042

Washington TOWNSHIP NO. 1

Value of [illegible]	Value of personal property.	Total value of taxes.	Rate.	State Tax. $	Cts.	County Tax. $	Cts.	School Tax. $	Cts.	Road Tax. $	Cts.	Town Tax. $	Cts.	Total amount of Taxes. $	Cts.	Value of delinquents.	Delinquent tax. $	Cts.	Total, including delinq'ts. $	Cts.	REMARKS.
		68261	61	227	92	269	37	104	73	216	37	34	37	851	38		116	29			

TAX DUPLICATE OF *Adams* COUNTY, FOR THE YEAR 1847.

NAMES OF OWNERS.	Number.	Description of Lands.	Section.	Town-ship.	Range.	Acres.	Hundredths.	Value of Lands.	Val. of improvements.	Value of Lands and improvements.	Names of Towns.	Inlots.	Outlots.	Parts of inlots.	Parts of outlots.	No. of parts lots.	Value of Lots and improvements
Amount brought forward								1858 90	475 50	2334 40							1304 2
Boyn. Wm & Sing	234											324					12
Same												325					12
Same												326					10
Same												327					10
Same												328					25
Same												329					20
Same												330					15
Same												331					20
Same												332					15
Same												333					12
Same												334					15
Same												335					15
Same												336					12
Same												337					15
Same												24					40
Sharer John M	125												4				125
Scott Harvey	226											11	5				75
Same												257					75
Smith Zacariah	227	Sr Sot 1	12	27	11	40		160		160							
Same		SE fr Sot	5	28	12	"	"	71	83	288	140	428					
Smith Alexander	228	part So fr	12	"	"	113	30	453	60	513							
Same		Ep Sloys	12	"	"	80		320		320							
Same		Sloys NEp	11	"	"	124	25	448		448							
Same		Ep NWp	11	"	"	80		280		280							
Sanderson George	229	Sloys Sloys	12	"	"	40		120		120							
Shafer Abraham	230	part SEp NEp	29	"	"	06		15	10	25							
Same		Wp Sloys	20	"	"	80		300	50	350	Suit of Shafer Tract 12 acres						
Same		NEp SEp	29	"	"	40		100	65	165							
Stanley John	231	Ep Sloys	5	"	"	80		240	15	255							
Shultz John	235	Wp Sof Sloys	Ne	28	"	150		300	55	355							
Smith Joseph	131	Wp Sloys	21	"	"	40		100	20	120							
Same		NEp NEp	20	"	"	40		100	20	120							
Sawtell Lowell	235	Wp NEp	14	27	11	80		200		200							
Same		Ep SEp	14	"	"	80		300		300							
Same		SEp NEp	11	"	"	40		100		100							
Same		NEp	23	"	"	160		400		400							
								1858 90	475 50	2334 40							1304 2

Washington TOWNSHIP NO. 1

Value of corporation stock.	Val. of personal property.	Total value of taxables.	Polls.	State Tax. $ Cts.	County Tax. $ Cts.	School Tax. $ Cts.	Road Tax. $ Cts.	Town Tax. $ Cts.	Total amount of Taxes. $ Cts.	No. of delinqu'ts	Delinquent tax. $ Cts.	Total, including delinq'ts. $ Cts.	REMARKS.
	9740	68261	61	227 92	269 39	104 73	216 37	34 37	851 38		116 29		

Amount Caried Back

248

	60	185	1	1 25	1 14	46	19	09	3 13			3 13	
	18	168		45	58	42	23	08	1 76			1 76	
		588		1 56	2 05	1 47	1 39	29	6 76			6 76	
1560		832 728		4 16	5 46	3 80	5 02	78	19 22			19 22	
		120		32	42	30	30	06	1 60			1 60	
	55	495	1	2 07	2 23	00	1 57	25	6 12			6 12	
to Mahalabel T. Burkhead													Burkhead
1		255		69	89	63	1 00	12	3 33			3 33	
	105	460	1	1 98	2 11	00	1 50	23	5 82			5 82	
	30	270	1	1 52	1 31	00	1 00	14	4 17			4 17	
		900		2 40	3 15	1 25	4 50	45	11 75			11 75	

TAX DUPLICATE OF Adams COUNTY, FOR THE YEAR 1847

NAMES OF OWNERS.	Number.	Description of Lands.	Section.	Township.	Range.	Acres.	Hundredths.	Value of Lands.	Val. of Imp. [illegible]	Value of Lots and Improvements.	Names of Towns.	Inches.	Outlots.	Personal Property.	Price of Lots.	Amount of Tax.	Value of Lots and Improvements.
Amount brought forward								11111	98	45851	4086	44937						12341
Suttle Edward	136												3				10
Hughes Jacob	137												23	12			18
Scott William	138												48				60
Speckman Henry	139												230				20
Same													231				20
Same													244				20
Same													245				15
Smith Joseph	140	Hopp	Sec		8	27	40	100	15	115			32				30
Scoat John	141	Hopp	NE¼		36	"	40	100		100							
Saxon John Jr	142																
Sullivan Timothy	143	Hopp	NE¼		10	"	40	100	80	180							
Scott Joseph	144	Hopp	SE¼		21	"	80	200		200							
Same		Ep	SE¼		21	"	80	200		200							
Schmit Joseph	145	Hopp	NE¼		8	27	40	100	100	200							
Scott Robert	146	N Ottawa			Lot	No	235	&	to	N.L.	Settle		358				30
Schurmer Charles	147												7				200
Smith Alexander Jr	148												124				20
Same													125				15
Stults Lewis	149																
Simcotte James B	150																
Swarty Joseph	151												21				60
Schaw John	152												130				25
Sergeant Samuel	153												35				20
Sewell Philip	154	pt Ottawa	Swpn		36	"	60				Omited						
Savage Seraph	155																
Savard Francis	156																
Stultz Joseph	157																
Trout William	157												56	17			185
Updegraff Land	158	Hop	Swpn		36	27	40	200		200							
" Same			Fpn		35	"	320	800		800							
Same			Ottw		36	"	160	400		400							
Ulrich Isaac	159																
Ulrich Henry	160																

Washington TOWNSHIP NO. 1 1840699

Village or City Tax.	Total value of taxables.	Poll.	State Tax.	County Tax.	School Tax.	Road Tax.	Town Tax.	Total amount of Taxes.	No of delinq'ts.	Delinquent tax.	Total, including delinq'ts.	REMARKS.
			$ Cts.	$ Cts.	$ Cts.	$ Cts.	$ Cts.	$ Cts.		$ Cts.	$ Cts.	
	7326 65	244	32	258 93	113 06	233 27	37 06	915 04		116 29		
		10	02	13	02	02	01	10			10	
		18	04	06	05	03	01	19		19	38	
		30	08	10	07	05	02	32			32	
		75	20	26	18	11	04	79			79	
		145	39	50	35	30	07	181			181	
		100	27	35	00	30	05	117			117	
										2 40	2 40	
	72 222	1	1 34	1 27	55	30	11	3 77			3 77	
		400	1 07	1 40	00	2 00	20	467			4 67	
	75 275	1	1 49	1 46	69	00	13	377			3 77	
	12 42	1	86	64	11	05	02	168			168	John S Little
	400 600	1	2 35	2 60	1 50	30	30	705			705	
		35	9	12	9	5	02	37			37	
	25 25	1	82	59	00	00	01	142		1 32	2 74	
	25 25	1	82	59	00	00	01	142			142	
		60	16	21	15	09	03	64			64	
		25	07	09	06	04	01	27			27	
		20	05	06	05	03	01	20			20	
Carried forward to Last Page												
										1 47	1 47	
										1 31	1 31	
										1 21	1 21	
	50 235	1	1 38	1 32	57	28	12	369			369	
	1400		3 71	4 90	00	7 00	70	1632			16 32	
		1	75	50	00	00		125			1 25	
	43 43	1	86	65	00	00	2	153			1 53	

TAX DUPLICATE OF Adams COUNTY, FOR THE YEAR 1846.

NAMES OF OWNERS.	Number.	Description of Lands.	Section.	Town.	Range.	Acres.	Hundredths.	Value of Lands.	Value of the personals.	Value of Lands and personals over twelve hundred.	Names of Towns.	Inhabs.	Outlots.	Parts of outlots.	Pits of coal lots.	Mineral lands.	Value of Lots and improvements.
Amount brought forward								1787	1987	4851	6251	62504					14455
Armstrong Jesse	261	SW¼	NE¼	23	27	14	40	100	10	110		to	Ashw	Saubaugh			
Bogardus Henry	263	SE	NE¼	8	"	"	40	100	120	220							
Bell Jesse C	264																
Bell Henry	265	SE¼	SW¼	9	27	14	40	100	115	215							
Waggoner Charles	266																
Waggoner John N	267	for NE	SE¼	25	27	14	60	150	100	250							
Wise Peter S	268											238		25			
Same												235		20			
Same												240		25			
Williams Patrick	269											2		15			
Same												57		100			
Same												60		50			
Warrand	270											97		30			
White Isaac	271	E¼	SE¼	17	27	14	80	200		200							
Same		NE¼		15	"	"	160	400		400							
Williamson John	272																
Williamson John	273	W½	NW¼	8	26	14	120	300		300							
Wade Joshua	274	for	SE¼	19	"	"	80	200		200							
Same		NE¼	SW¼	29	"	"	40	100		100							
Wilson James G	275											9	7			55	
Wire Lewis	276	NE¼		26	27	14	160	400		400							
Waggoner Samuel	277																
Williamson Thomas	278	E¼	SW¼	36	"	"	80	200		200							
Underwood Mortimer	279											235		25			
Whitehurst Jacob	280																
Wisner Henry	281																
Worshop Lewis	282																
Waddell Lewis	283																
Yaager Joseph	284	SE¼		13	27	14	160	400		400							
								1787									1438

Washington TOWNSHIP NO 1

Value of corporation stock.	Val. of personal property.	Total value of taxables.	Polls.	State Tax. $	State Tax. Cts.	County Tax. $	County Tax. Cts.	School Tax. $	School Tax. Cts.	Road Tax. $	Road Tax. Cts.	Town Tax. $	Town Tax. Cts.	Total amount of Taxes. $	Total amount of Taxes. Cts.	No of delinq'ts.	Delinquent tax. $	Delinquent tax. Cts.	Total, including delinq'ts. $	Total, including delinq'ts. Cts.	REMARKS.
4710	77047	74	260	77	306	43	117	72	34	48	2	38	95	967	49		124	09			
	110			27		38		12		50		06		123					123		John Feinbaugh
51	371	1		148		141		68		50		12		422					422		
		1		75		50		00		00		00		125					125		
70	285			77		99		71		50		14		311					311		
		1		75		50		00		00		00		125					125		
	250			66		87				75		12		240					240		
	70			18		24		17		11		01		071					071		
		165		44		57		41		25		13		180			2	13	393		
		30		08		10		07		05		02		32			35		67		
		600		160		210		160		300		30		800					800		
		300		80		105		00		150		15		350					350		
		300		80		105		00		150		15		350					350		
50	105			28		37		26		08		06		105					105		
		400		107		140		00		200		20		467					467		
		200		53		70		00		100		10		233					233		
		25		07		09		06		4		02		28					28		
50	50	1		83		60		00		00		02		145					145		
		1		75		50		00		00		00		125					125		
75	75			20		26		00		00		3		49					49		
																	121		121		
		480		128		168		120		200		13		639					639		

10986 | 30 | 43 | 77 | 1774 | 28 | 501 | 85 | 111 | 28 | 1586 | 20 | 2041 | | 1676 | 32 | | 187 | 28 |

TAX DUPLICATE OF. [illegible] COUNTY, FOR THE YEAR 1846

NAMES OF OWNERS.	Number.	Description of Lands.	Section.	Township.	Range.	Acres.	Hundredths.	Value of Lands.	Val. of improvements.	Value of Lands and improvements.	Names of Towns.	Inlots.	Outlots.	Parts of inlots.	Parts of outlots.	Number of lots.	Value of lots and improvements.
Amount brought forward,						1905798		50781	4446	55311							14380
Zimmerman Eli	783	Sec Sat 3	3	27	12	18	35	245		245							
Same		W½	2	"	"	189	97	930	800	1730							
Same		S E¼	2	"	"	143	44	572	100	672							
Same		W½ Sw Fr 6.15 Sw	2	"	"	68	75	276	40	316							
Same		N E¼ N E¼	3	"	"	28	3	140	60	200							
Same		N E Fr N E¼	11	"	"	19	70	80		80	N E Fr N E¼ Sec 11 19 [illegible]						
Same		N Fr N W¼	12	"	"	54	12	216		216	Fr N Fr N W¼ Sec 12 [illegible]						
Same		Sw Sw & E½ Sw¼	1	"	"	120		450		450							
Same		N W¼ S E¼	1	"	"	40		120		120							
Same		S½ N E¼	2	"	"	80		320		320							
						19850											
J. D. Mitman		N E¼	17	"	"	160		400		400							
Same		E½ N E¼	36	"	"	40		—		—							
Sewel Phillip		pt W½ Sw	36	"	"	60		110		110							
						20110		54700	5596	60296							14380

Lost in this Township

54700

[illegible]

Washington TOWNSHIP NO. 1

Value of corporation stock.	Val. of personal property.	Total value of taxables.	Polls.	State Tax. $ Cts.	County Tax. $ Cts.	School Tax. $ Cts.	Road Tax. $ Cts.	Town Tax. $ Cts.	Total amount of Taxes. $ Cts.	No. of delinqu'ts.	Delinquent tax. $ Cts.	Total, including delinq'ts. $ Cts.	REMARKS.
10986	80745	79	274	58	321	82	122	28	258 00	40	84	1016 72	127 78	
1893	5963	1	16	66	21	36	11	90	9 90	2	98	65 85		65 85

to Abraham Robison

A Robison

	86705	80	291	24	343	18	137	18	268 50	43	82	1082 57	
	400		1	07	1	40	0	00	2 00	20		5 17	5 17
—	—		—		—		—		50	—		—	
	150			40		52			90	08		1 90	1 90
12571	87255	80	292	71	345	10	137	18	272 50	44	10	1089 64	127 78 1217 42
			Last	—	Last		—		Last	Carried		Last	
				40		47			00	00		1 53	

Rest [illegible]

TAX DUPLICATE OF [illegible] COUNTY, FOR THE YEAR 1876.

NAMES OF OWNERS.	Number.	Description of Lands.	Section.	Township.	Range.	Acres.	Hundredths.	Value of Lands.	Val. of improvements.	Value of Lots and Improvements.	Names of Towns.	Inlots.	Outlots.	Parts of inlots.	No. of outlots.	No. of parcels of Real Estate.	Value of Inlots and Improvements.
Amount brought forward,																	
Mc Gough Peter	1	S ½ of the W ½ of	17	28	11	333	50	1062		1062	Ft Fetterman Sec 20 acres to						
Archbold Thomas	2	SE ¼ of SE ¼	33	"	"	40		120	120	240							
Archbold Martha	3	N ½ of S E ¼ of	33	"	"	80		120	40	160							
Archbold Thomas	4	N ½ of N E ¼	33	"	"	80		120		120							
Allen Nelson	5	N ½ of S E ¼	24	"	"	80		200	40	240							
Allen Edward	6	N ½ of N W ¼	24	"	"	80		180	120	300							
Allen Samuel	7	N E ¼	25	"	"	160		440	140	540							
Ayres Samuel	8	E ½ of S W ¼	30	"	"	89		222		222							
Anderson Hugh	9	E ½ of N E ¼	4	"	"	80		200	80	280							
Andrews Thomas	10																
Allen Richard	11																
Ames George	12																
Allen Nelson	13	Description Unknown	21	28	11	60	75	5	75	80	Ft Mc Ft Caspar Wiech						
Ball Barlow	13																
Ball Samuel M	12																
Bolinger Philip	11																
Blo Jam Benj F	16	part of	SE ¼	27	28	11	40		160	185	245						
Same		E ½ of	N W ¼	27	"	"	77	46	312	150	462						
Berger William	17											Monmouth	24				10
Bugh William	18	E ½ of	N E ¼	35	28	11	80		240	120	360	Ft Ell Zimmerman Ex N ½					
Bart Christ	19	part of	Sec	18	"	"	79	32	316		316	Ft part Sec 79 32 to					
Bart Barthol	20	N E ¼	Sec 24 T 28 R 12	19	"	"	40		110	70	230						
Same		S E ¼	Sec 19 T 28 R 11	19	"	"	37	46	160		160						
Same		S E ¼	Sec 17 T 28 R 11	17	"	"	15	81	64		64						
Same		S E ¼	Sec 20 T 28 R 11	20	"	"	98		392	280	672						
Ball Daniel	21	S E ¼	S E ¼	17	"	"	40		160	80	240						
Same		S ½ of	Lot 1	17	"	"	38	80	136	95	231						
Ball James	22	S W ¼	N E ¼	21	"	"	40		160	70	230						
Beery Christian	23	E ½	N E ¼	33	"	"	80		240		240	Transfer Ex N ½ 23 to Boulan					
Bahny Xavier	24	E part of	S W ¼	34	"	"	42		200	40	240						
Bollmeyer Conrad	25	E ½ of	S E ¼	6	"	"	80		240	60	300						
Brown Monte	26	S E ¼	& E ½ of S W ¼	1	"	"	240		600		600						
Brockmidge Thos J	27	S E ¼	N E ¼	28	"	"	40		110	40	135						
Bonnel Wellington	28	W ½	S E ¼	6	"	"	80		240	95	335	Ft to					
Beckman Henry	29	S E ¼	N E ¼	1	"	"	80		180	70	230						
Bruce Nicholas	30	part of	NE Com	33	"	"	20		60	10	70						
Brown Nelson	31	S E ¼		36	"	"	160		480		480	Ft to Ell Zimmerman					
							3359	36	7289	1815	9104						16

Transcribed

Root TOWNSHIP NO. 2

Value of corporation stock.	Value of personal property.	Total value of taxables.	Polls.	State Tax. $ Cts.	County Tax. $ Cts.	School Tax. $ Cts.	Road Tax. $ Cts.	Town Tax. $ Cts.	Total amount of Taxes. $ Cts.	No. of delinq'ts.	Delinquent tax. $ Cts.	Total, including delinq'ts. $ Cts.	REMARKS.
		1062		2 83	3 71	0	4 42	84	11 80		2 37	14 17	Joseph Mallone
	87	327	1	1 62	1 64	0	50	26	4 02			4 02	
		160	1	1 18	1 06	0	50	12	2 86			2 86	
		120		32	42	0	50	10	1 34			1 34	
	72	312	1	1 58	1 59	0	1 00	25	4 42			4 42	
	149	449	1	1 95	2 07	0	75	36	5 23			5 23	
	100	640		1 69	2 24	0	2 00	51	6 44			6 44	
		222		59	77	0	1 11	17	2 64			2 64	
		250		67	87	0	1 00	20	2 74			2 74	
			1	75	50	0	00		1 25			1 25	
			1	75	50	0	00		1 25			1 25	
	25	25	1	82	59	0	00	02	1 43			1 43	
		80		21	28 Nr	20	00	07	76			76	Calvin Winch
											1 10	1 10	
											1 21	1 21	
	150	150	1	1 15	1 02	00	00	12	2 29			2 29	
889	174	439	1	1 92	2 03 Nr	1 39	50	71	10 29			10 29	
		462		1 20	1 57		97						
		10		02	03 Nr	02	02	01	10			10	
80 acres		360		96	1 26		1 00	29	3 51		2 40	7 91	Eli Zimmerman
		316		84	1 10 Nr		1 00	25	4 77			4 77	Joseph Mallone
	150	1276		3 40	4 46 Nr	40	2 41	1 02	11 69			11 69	
	75	536	1	2 17	2 37 Nr	2 02	97	43	7 96		7 88	15 84	
	20	250	1	1 42	1 37 Nr	62	50	20	4 11		1 21	5 32	
min Beery		240		64	84		1 00	19	2 67			2 67	Benjamin Beery
		240		64	84		52	19	2 19			2 19	
	31	331	1	1 63	1 66 Nr	1 63	1 00	27	6 19		1 34	7 53	
		600		1 60	2 10		3 00	48	7 18			7 18	
		155		42	54		50	12	1 58			1 58	
	140	475	1	2 02	2 16 Nr	1 64	1 00	30	7 12			7 12	Wm Panne
		250		67	87		1 00	20	2 74			2 76	
		70		19	24		25	06	74			74	
		480		1 28	1 68		2 00	38	5 34			5 34	Eli Zimmerman
	1173	10287		37 13	42 38	9 50	29 44	8 12	126 75		19 51		

13

Root [illegible]

TAX DUPLICATE OF Adams COUNTY, FOR THE YEAR 1846.

NAMES OF OWNERS.	Number.	Description of Lands.	Section.	Township.	Range.	Acres.	Hundredths.	Value of Lands.	Val. of improvements.	Value of Lands and Improvements.	Names of Towns.	In lots.	Outlots.	Parts of in lots.	No. of acres of Ch.	Value of lots and improvements.	
Amount brought forward,								23236	7287	1815	9104						10
Sickle Samuel	32	pr	NEfr	SE	31	28	14	1		5	60	65	1/2 part N.E.	1/4	Sec.		37
Rose William	33																
Brown Jedediah	34																
Binnell Richard	35																
Buscick Frederick	36																
Burr Daniel	37																
Barton J	38																
Bell Moses T	39																
Burr Simeon	40																
Binford Reuben	41																
Baty Abner	42																
Copenpoint Cornelius	43																
Crabtree Joseph	44	Stony	NW		2	28	14	40		120		120	1/2 the	W.	of NW	21.	40 acres
Cline George	45	Stony	NW		33	"	"	40		120	45	165					
Christiance Nature	46	Cr	NW		9	"	"	80		240	130	370					
Clayton Joseph	47	Cr	NW		25	"	"	80		240		240					
Cline Jacob	48	Cr	NW	SW	NW	14	"	"	120		360	155	515				
Cline Peter	49	Cr	NW			24	"	"	80		240	35	275				
Crabtree Ephraim	50	Cr	SW			25	"	"	40		120	125	245	1/2	E.	of	S.E.
Creighton John	51	Cr	NE	SE	NE	3	22		120		360		360				
Cravens Joseph	52	NW	NW			18	"	"	40		120		120				
Clapper Hiram	53	NE	NW			4	"	"	75	80	228		228				
Cashey Israel	54	Cr	NW			36	"	"	80		240	65	305				
Christiance Seth	55	Cr	NE			9	28	14	80		220		220				
Calloway Charles	56																
Cole John	57																
Cole John S	58	NE	NW			2	28	14	80		180	30	210				
Cropley Samuel	59																
Cline Amos	60																
Doherty John	61	Cr	SW			5	28	14	80		200	15	215				
Dennison Isabel	62	Cr	SW			24	"	"	40		100	10	300				
Stand			NE	SW		24	"	"	40		100						
											3471	16	10412	50	3282	97	16

This Eighth

Ward No. 6 — TOWNSHIP NO. 3

Ward No.	Lot No.	Value of Improvements	Total Value of Taxables		State Tax.		County Tax.		School Tax.		Road Tax.		Town Tax.		Total amount of Taxes.		Delinquent tax.		Total, including delinquts.		REMARKS.
			$	Cts.	$	Cts.	$	Cts.	$	Cts.	$	Cts.	$	Cts.	$	Cts.	$	Cts.	$	Cts.	
	1173	1025	713		3713		4188		750		1744		812		12685		19	51	116	36	
2	2		65		17		22	12	16		01		05		61				61		Benj. J. Rice
	75		75	1	98		76		10		06		06		177				177		
	100		100	1	100		85		10		08		08		193				193		
	39		39		10		13		00		00		03		26				26		
	25		25	1	81		58		00		00		02		141				141		
	116		116	1	106		70		00		00		09		205				205		
	61		61	1	91		71		00		00		05		167				167		
	25		25	1	81		58		00		00		02		141				141		
	40		40	1	85		64		00		00		03		152		159		311		
																	253		253		
																	121		121		
																	121		121		
	120		240	1	139		134	52	60		50		20		403				403		John. K. Evans
	41		206	1	130		121		0		50		17		318				318		
	146		516	1	212		236		0		100		42		584				584		
			240		64		84		0		100		20		268				268		
	150		665	1	251		282		0		150		53		736				736		
			275		74		96		0		100		22		292				292		
			245		65		85		0		50		20		220		357		577		Peter Jeganfus's
			300		80		105		0		150		44		379		374		753		
			120		32		42	05	50		50		10		184				184		
			228		61		80	75	157		94		18		410				410		
			305		81		107		0		100		24		312				312		
			220		59		77		0		100		18		254				254		
	99		99	1	101		85		0		00		08		194				194		
	40		40	1	85		64		0		00		03		152				152		
			210		55 / 100		73 / 137		0		100 / 100		17 / 20		245 / 357				245		
																	19		19		
																	121		121		
			215		57		75	15	150		100		17		379				379		
	92		372	1	179		187		0		100		23		489				489		
	2348		15349	27	6103		6663		1363		2339		1211		19757		34	76			

TAX DUPLICATE OF [illegible] COUNTY, FOR THE YEAR 1846.

NAMES OF OWNERS.	Number.	Description of Lands.	Section.	Township.	Range.	Acres.	Hundredths.	Value of Lands.	Val. of improvements.	Amount of Lands and Improvements.	Names of Towns.	Inlots.	Outlots.	Parts of inlots.	Pts. of outlots.	No. of acres.	Value of Lots and Improvements.
Amount brought forward,								347	16	1042	27	75	1257				10
Lockard Andrew	65	E½ NE¼	8	28	11	80		160	40	200							
Saint George H	66	E½ NW¼	35			80		320	120	440							
Stone		part SE¼ SE¼	35			9		36	50	86							
Stone		lot SW¼	1			80		200		200							
Stone		SE¼	26			160		480		480							
Stone		NW¼ NE¼	35			40		120	60	180							
Stone		NE¼ SE¼	35			40		120	75	195							
Saint George		part NE¼	31			33		4	70	74							
Loveridge Gideon	67	part NE¼	31			125	20	500	400	900	Monmouth						
Stone												27					40
Stone												28					120
Stone												29					15
Stone												30					15
Saucey Amos	69	part NW¼	26	28	11	20		60		60							
Stone		NE¼	30			40		120	115	235							
Saucey Ezra	68	E½ NW¼	9			80		200		200							
Loveridge Gideon	69																
Drake Jacob	70																

Eggleston Samuel	71																
Eby Eby William Sr	72	NW¼ ~~Stone Mill~~	31	28	11	244	44	610	250	860							
Ewing William G	73	NW¼	35			40		160		160							
Stone		NW¼	31			40		160		160							
Stone		SE¼	35			40		160		160							
Eby Eby Nancy	74	W½ NW¼	31			86	72	217		217							
Eby Eby John S	75	E½ NW¼	31			80		200		200							
Ewry David	76	E½ NW¼	17			80		240		240							
Stone		W½ NW¼	15			80		240		240							
Ensworth Joseph	77												9				10
Eby Eby Elisha B	78	E½ SE¼	31	28	11	80		200	85	285							
Elder David	79	E½ SE¼	35			80		320	25	345							
Eby Eby William Jr	80																
Evans Robert	81																
Eby Eby James	82																
Eighty William	83																

316

3037 70 1818 7356 8/1000

Wm Eighty

T. 1. S. 1

TOWNSHIP NO. 2

Value of improvements thereon, if any	Value of personal property	Total No. of tax lots	State Tax. $ Cts.	County Tax. $ Cts.	School Tax. $ Cts.	Road Tax. $ Cts.	Town Tax. $ Cts.	Total amount of Taxes. $ Cts.	No. of delinquents	Delinquent tax. $ Cts.	Total, including delinqts. $ Cts.	REMARKS.
2328	1534927		61 03	66 63	13 63	23 37	12 11	177 57		34 76		
	75	2 75 1	1 45	1 46	30	50	72	5 26			5 26	
	115	14 76	4 52	5 93	0	5 12	1 36	16 93		1 88	18 81	
to												Cyrus Tuttle
	20	94	25	32 M.	0		8	88			88	99 Lt. Graham
	184	12 74	3 39	4 45	3 19	1 86	1 02	13 91			13 91	
	75	3 70 1	1 73	1 79	0	75	30	4 57			4 57	
to		200	53	70	0	1 00	16	2 39			2 39	D. Westerveld
	30	30 1	83	60	0	00	02	1 45			1 45	
									3	2 81	2 81	
										1 50	1 50	
	100	940	2 50	3 29	0	3 05	75	9 59			9 59	Wm. Elegy Jr.
		480	1 28	1 68 M.	0	1 50	39	5 25			5 25	John K. Evans
to												
		217	58	76		1 08	18	2 60			2 60	
		200 1	1 28	1 20		1 00	16	3 64			3 64	
		480	1 28	1 68 M.	0	60	2 00	38	7 34		7 34	
					M 1 40							
		10	02	03	0	2	01	08		2 27	2 35	
	175	460 1	1 98	2 11	0	1 00	37	5 46			5 46	
		365	92	1 20	0	1 00	28	3 40		2 61	6 01	
	30	30 1	88	67	0	00	04	1 59			1 59	
	100	100 1	1 02	85	0	00	08	1 95			1 95	
	37	37 1	85	62	0	00	03	1 50			1 50	
	33	33	08	11	0	00	03	22			22	
3336	22640 35		86 33	96 08	20 35	63 27	18 66	285 33		45 53		

Total Valuation of Taxable Property $ [illegible]

TAX DUPLICATE OF [illegible] COUNTY, FOR THE YEAR 1846.

NAMES OF OWNERS.	Number.	Description of Lands.	Section.	Township.	Range.	Acres.	Hundredths.	Value of Lands.	Val. of improvements.	Value of Lands and improvements.	Names of Towns.	Inhabs.	Outlots.	Parts of do.	P's of outlots.	Acres of Sporting.	Value of lots and improvements
Amount brought forward,								$6017 78	$1889	3905	15074						210
Samuel S. Smith	81	Nly Sly	17	28	11	40	30	180	120	300							
Same		NEly	18	"	"	49	87	172	100	272							
Same		Sly NWly	21	"	"	80		320	350	670							
Same		NEly Sly	22	"	"	40		120	100	220							
Same		NWly	17	"	"	80		320		320							
Same		NEly Sly	17	"	"	40		160		160	Monmouth	18					75
~~Same~~		~~part NEly Sly~~	~~21~~			~~41~~		~~4~~	~~76~~	~~80~~	~~In part Monmouth~~						
Same		Nly	16	"	"	80		300		300	In Town of Sly 1/2 Sec 10 Rowers						
Same		NWly NEly	20	"	"	40		160	110	270	In Town of NE Sec 20 Rowers						
Same		Ely Sly	20	"	"	74	70	300		300							
Same												41					5
Wm Carruther		Ely of NE	20	"	"	80		320	150	470							

Forner John	85	Sly Sly	27	28	11	40		160		160							
Same		NWly	27	"	"	40	22	240		240							
Same		part NEly Sly	28	"	"	39	78	160	175	335							
Jarsyth John	86	NEly Ely	8	"	"	240		660		660							
Same		Wly	9	"	"	80		200		200							
Filling Frederick	87	Ely NEly	10	"	"	80		200	40	240							
Filling Clement	88	Sly	11	"	"	40		100	120	220							
Filling John H	89	NWly Swly	11	"	"	40		100	15	115							
Same		Nly NWly	14	"	"	76	35	166	0	166							
Same		NEly	14	"	"	40		60		60							
Fitzsimmons Jacob	90	NWly	32	"	"	160		400	150	550							
Fisher Thomas	91	part NEly Sly	28	"	"	25		100		100							
Same		part Sly NWly	28	"	"	15		60		60							
Same		Sly Sly NWly	28	"	"	96	18	386	275	661	In part Sly NWly Sly Sly Sec 28 — 3 Acres						
Same		NEly NWly	33	"	"	40		120	80	200	In NEly Sly 10 Rowers						
Fleming Alexander	92	Wly	23	"	"	80		240		240							
Same		Ely Sly	23	"	"	80		240	50	290							
Same		Sly	25	28	11	160		480	50	530	In Nly Sly Sec 14 Jonathan						
Same		Sly NEly	12	"	"	40		100	20	120							
Fleming Jonathan 93																	
Fitzgerald Patrick	94	Nly	32	28	11	40		120		120							
Same		Sly	32	"	"	40		120	150	270							
								7077	30	2150	7	5382	27	485			270

Sr Mr Swipe to

Sr Mr Swipe 4 Sep 25 Sr 8 Mm E 80 acres to John Lemasters

TOWNSHIP NO. 2

Value of corporate stock.	Value of personal property.	Total value of taxables.	Poll.	State Tax. $ Cts.	County Tax. $ Cts.	School Tax. $ Cts.	Road Tax. $ Cts.	Town Tax. $ Cts.	Total amount of Taxes. $ Cts.	No. of delinquents.	Delinquent tax. $ Cts.	Total, including delinqts. $ Cts.	REMARKS.
3335	22640	35	86	53	76	08	20	38	63	27	18	66	258	58	45	82		
2680	5460		15	10	17	81	5	43	6	61	4	53	59	37	3	54	63	17
						85	4	32										
						13	30											

No 6 of Supv. Dist 17 100 acres to
to Geary co Entree.
to
to

Isaac Emry
W. J. Price
Joseph Andrews
John W. Miller

267	1002	1	3	40	4	01	2	50	1	74	80	12	55		12	55	
	800		2	13	2	80	3	50	4	00	64	13	07		13	07	
	220			64		84		0	1	00	19	2	67		2	67	
141	361	1	1	71	1	76		0		80	20	4	17		4	17	
	341	1	1	66	1	69		0	1	95	23	5	53		5	53	
70	626	1	2	41	2	69		0	2	00	50	7	60	3	37	11	37
225	1246	1	5	70	4	64		0	2	20	95	11	69		11	69	

improv
to
Michael Mayer
John Miller

	1380		3	68	4	83		0	4	50	110	14	11		14	11	

Fleming 80 acres fifty dollars of improvements to —— Jonathan Fleming

71	71	1		94		74		0		60	06	1	74		1	74	
85	455	1	1	77	2	09		0	1	00	36	5	22		5	11	

7046	38291/2		124	07	142	82	37	65	37	89	28	22	433	60	50	34		

TAX DUPLICATE OF [illegible] COUNTY, FOR THE YEAR 1846.

NAMES OF OWNERS.	Number.	Description of Lands.	Section.	Township.	Range.	Acres.	Hundredths.	Value of Unimprovements.	Val. of Improvements.	Value of Household Improvements.	Names of Towns.	Inhabs.	Outlots.	Parts of inhabs.	Personal debts.	Net property.	Value of Improvements.
Amount brought forward,								7779 50	21507	5790	27487						290
Pearce Gerard H	95	pt Sec Nos	11	28	14	75		187 50	237								
Jewett Seth S	96																
Jewett Nathaniel	97																
Gearinger Samuel	98	pt Sec				24	35	12 60	150	230	410						
Same	9	Wrapsley Sec	11	"	"	40		120			120						
Corker John S	99	pt Sec Nos	11	"	"	40		100	25	125							
Corker Henry H	100	E ½ Sec	11	28	14	120		360	150	430							
Corker Nathaniel	101	E ½ NE ¼	12	"	"	80		240	150	330							
Same		E ½ NE ¼ & NW ¼ SE ¼	13	"	"	120		230		230							
Corker Christian	102	SE ¼	11	"	"	40		100	85	185							
Corker Henry H	103	W ½ NE ¼	10	"	"	80		200		200							
Coldbrat Simon	104	W ½ SW ¼	3	"	"	80		200		200							
Coldbrat River	105	SE ¼ & NE ¼ SW ¼	4	"	"	200		520		520							
Carver Samuel	106	S E ¼	9	"	"	160		480	130	610							
Carver Benjamin	107	pt Sec	27	"	"	168		429		429							
Clapp Noah	108	NE ¼ NE ¼	4	"	"	40		100	15	115							
Gibson William	109																
Gorsline Charles	110																
Gorsline William	111																
Gorsline Elizabeth	112																
Geesmiger Peter	113																
Gerker Hermon	114																
Gephart Joseph	115																
Hartley Silas	116																
Harrison Alfred	117	E ½ NE ¼ & SW ¼ NE ¼	26	28	14	120		360		360							
Same		W ½ & NW ¼ SE ¼	11	"	"	320		720		720							
Same		E ½	33	"	"	160		480		480							
Harmon Henry	118	[illegible]	1	[illegible]		80		200	40	240							

[illegible] 2668, 6815, 83-88

296

Root

TOWNSHIP NO. [illegible]

Value of corporation stock.	Value of personal property.	Total value of taxables.	Poll's.	State Tax. $ Cts.	County Tax. $ Cts.	School Tax. $ Cts.	Road Tax. $ Cts.	Town Tax. $ Cts.	Total amount of Taxes. $ Cts.	No. of delinqu'ts	Delinquent tax. $ Cts.	Total, including delinq'ts. $ Cts.	REMARKS.
	7045	32522	48	122 07	122 52	39 65	59 09	25 22	433 60		56 34		
	51	255	1	1 52	1 50	00	89	23	4 14			4 14	
	8	8	1	77	53	00	00	01	1 31			1 31	
			1	75	50	00	00	00	1 25			1 25	
	75	605	1	2 35	2 62	00	1 05	48	6 50			6 50	
		125		34	44	0	50	11	1 39			1 39	G. H. France
		450		1 15	1 50	0	1 50	35	4 50			4 50	
	115	675	1	2 55	2 86	0	2 50	54	8 45			8 45	
	50	235	1	1 38	1 32	0	50	4	3 24			3 24	
		200		53	70	0	1 00	16	2 39			2 39	
		200		53	70	0	1 00	16	2 39		2 92	5 31	
		540		1 43	1 89	0	2 50	43	6 25			6 25	
	147	757	1	2 76	3 15	0	2 00	61	8 52			8 52	
	Name	449		1 20	1 57	0	1 79	36	4 92			4 92	George Cas[illegible]
	58	173	1	1 21	1 10	0	50	14	2 95		2 68	5 63	
	47	47	1	87	66	0	0	04	1 57			1 57	
	50	50	1	88	67	0	0	04	1 59		2 47	4 06	
	100	100		27	35	0	0	08	0 70			70	
	79	79	1	96	77	0	0	06	1 79			1 79	
	65	65	1	92	72	0	0	05	1 69		1 31	3 20	
	80	80	1	96	78	0	0	07	1 81			1 81	
	50	50	1	88	67	0	0	04	1 59		1 94	3 43	
											2 54	2 54	
		1560		4 16	5 46	3 90	6 50	1 25	21 27			21 27	
	80 acres	2 40		64	84	00	1 00	19	2 67			2 67	William [illegible]
	4020	41778	56	153 08	173 82	43 55	112 38	33 75	516 48		70 40		

Problem [illegible]

TAX LIST OF [illegible] COUNTY, FOR THE YEAR 1840.

NAMES OF OWNERS.	Number	Description of Lands.	Section	Town.	Range.	Acres.	Hundredths.	Value of Lands.	Value of Town Lots.	Value of Lands and Town Lots.	Names of Towns.	Inches.	Outlets.	Parts of Outlets.	Privileges.	Number of Sq. Ft.	Value of Lots and Privileges.	
Amount brought forward,						1547	50	2665	68	15	33	468						290
[illegible] [illegible]	129	[illegible]	1	[illegible]		[illegible]	50	320			320							
Same		[illegible]	8				60	240			240							
Hines Daniel C	130	NE. SE.	20				40	120		40	160							
Same		NW. SW.	21				40	120			120							
Hodges John F	131	Pt. South	Subdv.			R. L. L.	Nursery				Monmouth	11						8
Same												25						25
Hill John A	132	Mon. Sq.	35	28	14	40		160	140	300	Pt. in R. L. Nutting's No. 35							
Hill Stephen	133	pt. NE. Sq.	35	"	"	31		124	60	184	Pt. pt. NE. Sq. 10 & Stacy's lo							
Hooper Ezekiel	134	NW.	7	"	"	160		640	300	940								
Same		SW.	8	"	"	160		640	60	640								
Hart John	135	SE.	24	"	"	40		160		160								
Holbrook Nicholas	136	E. SE.	3	"	"	80		240	55	295								
Hill David	137	NE. NW.	17	"	"	80		240		240								
Hartin David	138	pt. SE.	10	"	"	120		360		360								
Same		W. SW.	38	"	"	80		240		240								
Huddleston Milton	139	E. NW.	32	"	"	80		200		200								
Hockmeyer Anthony	140	NW. Fr.	18	"	"	122	27	488	20	688								
Heckmann Ernst	141	Fr. Sec. 13	Sec.	18	"	"	70	90	282	25	307							
Hart Oliver T	142	pt. NW.	SE.	17	"	"	1		5	25	30							
Hart John	143											Monmouth	7					30
Same													8					15
Hill Adam	144																	
Hill Joseph	145																	
Hill Michael C	146																	
Hall L. F.	147																	
Hill Martin	148																	
Hill Henry	149																	
Jones John	150	W. Pt.	Mon.	Sq.	26	28	14	80		240	75	315						
Dowding John	151	Pt.	Mon.	Sq.	1	"	"	80		160		160						
King John Sr.	152																	
Kibler Christopher	153																	
Kinsey Joseph	154																	
						1042	47	3144	7	325	42	57						568

Tr from J. H. Aultman to
Stephen S. Rugg Sec 35 – 71 acres

TOWNSHIP NO.

No. of corpo. Rec. in each.	No. of personal Property.	Total value of taxables.	Poll.	State Tax. $ Cts.	County Tax. $ Cts.	School Tax. $ Cts.	Road Tax. $ Cts.	Town Tax. $ Cts.	Total amount of Taxes. $ Cts.	No. of delinq'ts	Delinquent tax. $ Cts.	Total, including delinq'ts. $ Cts.	REMARKS.
		5036	1775	103 65	179 82	23 55	112 38	30 75	576 45		7 20		
			560	1 40	1 76	85	2 60	45	8 90			8 90	
			260	75	98	40	1 60	23	3 36			3 36	
			33	09	11	0	6	02	28			28	Thomas B Thruston
	63	362	1	1 71	1 76	0	50	29	4 26		1 37	5 63	A. H. & A. Hallman
	12	196	1	1 27	1 18	0	39	16	3 00			3 00	A. H. & A. Hallman
	55	1755		5 25	6 88	8 12	4 20	1 57	25 82		17 53	43 35	
			100	26	35		50	08	1 19		1 46	2 65	
	62	347		92	1 21		1 00	28	3 41			3 41	
			240	64	84	35	1 40	1 00	4 07		2 92	6 99	
			540	1 43	1 89	80	60	2 30	8 25			8 25	
						35	1 40						
			200	53	70		1 00	16	2 39		2 47	4 86	
	50	738	1	2 71	3 08	2 94	1 50	89	10 85			10 85	
			309	82	1 09	1 87	81	25	4 82			4 82	
			30	08	10	08	01	02	29			29	
			45	12	15	11	07	04	49			49	
	10	10	1	77	53	0	0	01	131		4 00	5 31	
	52	52		13	19	0	0	04	36			36	
	35	35	1	84	62	0	0	03	149			149	
	36	36	1	84	62	0	0	03	149			149	
											4 13	4 13	
											2 66	2 66	
	139	447		1 19	1 54	0	1 00	35	4 10			4 10	
		160		43	56	0	1 00	13	2 12			2 12	
	30	30		08	10	0	0	02	020			20	
			1	35	50	0	0	00	1 28			1 25	
	75	75	1	95	76	0	0	06	177			1 77	
		8733		4850	64	177 13	201 54	63 47	130 79	59 18	642 07	105 94	

[illegible]

To the N½ SE & SE¼ NE Sec 15 – 80 acres and half of the improvements of the Lands of John Lemasters in Sec 15 to Cornelius B Lemasters

To S½ NE¼ Sec 2 – 80 acres to Jacob Ewing improvements
also N½ SE¼ Sec 2 80 acres to Jacob Sand none

~~To Sto ¼ SE¼ Sec 2 – 80 acres to Frederick [illegible]~~ improvements $30

To as below to Jonathan Fleming } improvements $30

this takes all the Land out of Sec 2 in Lemasters Solely [illegible]

TAX DUPLICATE OF [illegible] COUNTY, FOR THE YEAR 1846.

NAMES OF OWNERS.	Number.	Description of Lands.	Section.	Township.	Range.	Acres.	Hundredths.	Value of Lands.	Val. of improvements.	Value of Lands and improvements.	Names of Towns.	Inhabitants.	Outlots.	Parts of outlots.	Pieces of outlots.	No. of sq. or D.W.	Value of Lots and improvements.	
(Amount brought forward)						1221	47	3143	4	7825	39	259						368
Robertson Nicholas	113	part	S	W	14	13	21						N. T. John Mc Thorkins						
Ramsey William S	116	S	W	SE	14	13	42	80		360	85	385							
Harris John	117	W	part	NE	14	32	42	80		360		360							
Ramsey Thomas B	118	NE	NW	SE	14	21	"	20		80		80		23				20	
Same														27				71	
Same														1				5	
Same														2				5	
Same														46				25	
Knapp Lorenzo	119	E	SE	S	W	13	28	14	120		360		360	N. W. Ridgeway Wisconsin Territory						
Same		W	W	NW		12	"	"	80		200	150	350	N. W. Ridgeway Wisconsin Territory						
Kearney Charles	120	SE	NW			1	"	"	77	33	175	45	220							
King John Jud	121																			
Symastus Com Gen	137																			
Upshart Peter	132																			
Lewis Stannard C	133	part	S	W		14	28	14	120		360	130	490							
Lewis Isaiah	134	NE				23	"	"	160		480	350	830							
Lewis William	135	W	part	NW		11	"	"	80		240		240	Monmouth	29					5
Same		E	W	SW		11	"	"	80		240		240			2	1	49		
Same				NW		12	"	"	160		480		480							
Long Jeremiah	136	W	part	SW		35	"	"	80		320	80	400							
Lindsey Samuel	137	SE		NW		17	"	"	80		320	50	370	N. W. Ridgeway 80 acres						
Linhart Peter	138	SW				26	"	"	160		480		480							
Same		E	part	SW		27	"	"	120		360	60	420							
Linhart Lewis	139	SW	part	NW		26	"	"	40		120		120							
Symastus Peter	140	SE		NW		2	28	14	22	97	803	120	923							
Same		W	part	SW		2	"	"	41	Surv.				N. Nicholas Sherwood 30 acres		N. W. Ridgeway				
Same		NE		SE		2	"	"												
Same		E	W	SW	NW	15	"	"	120		360	110	470							
Symastus C. B.	141	part	S	W		2	"	"	89		240	210	450	N. part Surv. Sept 10 1839 18 surplus						
Lloyd Newland	142	N	E	NE		1	"	"	80		240	90	330							
Lewis Nath. S.	143																			
Newton Perry	144																			
Myers Charles	145																			
Millington Elias	146																			
Mountbarker Wm	147	W	part	NE	&	E	NW	17	28	14	160		480	180	660					
Same			E	W	NW		30	"	"	80		240	90	330						
Same		part	S	Sycamore		18			3				9							
									1825		1753	1450	3203		45		586			563

Roll

TOWNSHIP NO. 2

Value of corporation stock	Val. of personal property	Total value of taxables. Falls.	State Tax. $ Cts.	County Tax. $ Cts.	School Tax. $ Cts.	Road Tax. $ Cts.	Town Tax. $ Cts.	Total amount of Taxes. $ Cts.	No. of delinq'ts.	Delinquent tax. $ Cts.	Total, including delinq'ts. $ Cts.	REMARKS.
893	4556	5449	177 13	231 52	63 47	130 79	39 15	642 07		105 911		
		285	77	91	00	100	15	299			299	
		200	53	70	00	100	16	249		2 47	196	
275	485	760	205	219 m	122	045	37	636			630	
Jr Lt Hunter Lib I. Calvin Birch											Calvin Birch	
ans 100	250	350	179	262	0	250	60	771			771	orton Burns
Burns												Calvin Burns
		220	59	77	0	97	17	250			250	
90	90	180	99	81	0	0	8	188			188	
55	55	110	90	69	0	0	04	163			163	
		100	75	50	0	0	0	125			125	
		470	131	171	0	150	39	491		1 46	637	
175	1005	1180	343	401	0	400	80	1025			1025	
		965	257	337	0	401	80	1075		1336	2411	
to W. A. Pugh											W. A. Pugh	
62	462	524	198	241	0	100	37	546			546	
		370	98	129 35	172	100	30	529			529	Berling Jersey
260	1160	1420	384	456	0	350	93	1283			1283	
		120	107	92	0	50	10	259			259	
83	1145	1228	394	516 m	117	576	118	1741		3 47	2188	
Fleming described to first part of S. Sec. Sec. 2 30 acres												assigned to Jonathan Fleming
55	505	560	209	227	0	110	40	586		6 83	1269	to Jonathan Fleming
250	540	790	218	259 35	215	100	13	815			841	
400	600	1000	182	190			32	404			404	
										23	23	
										153	153	
										130	130	
50	939	989	280	328	0	344	75	957			957	
1078	8547	9625	2713	3183	1183	1183	1183	1183	1183	1183	1183	

TAX DUPLICATE OF Adams COUNTY, FOR THE YEAR 1826

NAMES OF OWNERS.	Number.	Description of Lands.	Section.	Township.	Range.	Acres.	Hundredths.	Value of Lands.	Val. of improvements.	Value of Lands and improvements.	Names of Towns.	Inhbts.	Outlots.	Parts of inhbts.	Price of cattle.	Assessed by assessors.
Amount brought forward,						1252	05	38 241	345	47786						503
Fanning Lucius		E pt	11	11	W	47		320		320	was assessed for 1826					
Spence		E D Sec 1	30	"	"	38	33	256	15	271						
Spence		SE qr 2	29	"	"	160		480	400	880						
McCormick Patrick	169	Qr Sec	36	"	"	160		480	400	880						
Miller Phineas M	170	SE pt Sec 10	33	"	"	40		120		120						
Mellen Simmes C	171	Wpt SE Ep NW	30	"	"	160		460	35	495						
McCoy Simmes C	172	Sec 8	5	"	"	645	84	1645	400	1655						
Same		Ep SE pt	30	"	"	80		240		240						
Same		W pt SE pt	20	"	"	71	48	213		213						
Same		NE pt NW	29	"	"	40		120		120						
Same		NE pt	5	"	"	166	21	415		415	Assessed by several Individuals					
Same		W pt SW pt	30	"	"	80		240		240						
Mulford E	173	Ep NW pt Sec	33	"	"	120		360		360						
Marsh Benjamin	174	Sec pt NE	35	"	"	40		120		120	Tp 6 Range 8 East Sec 28 35					
McClure Thomas Jun	175	Ep	12	"	"	320		960		960						
McClure Reuben	176	SW pt	12	"	"	160		480		480						
Mann Justin	177	SE pt NE	19	"	"	40		100		100						
Morgan Joseph J	178															
Thomas Pritchard		part SW SE pt	21	28	11	39		156	200	356	Nonresidents	3				6
Same												10				10
Same												12				5
Same												16				10
Same												17				10
Same												20				20
Same												22				10
Same		Sc in Lot No 26 Sp										26				25
Same												31				6
Same												32				5
Same												33				8
Same												34				8
Same												35				5
Same												36				5
Same												37				5
Same												38				5
Same												39				8
Same												40				5
Same												42				5
Same												43				5
Same												44				5
Same												45				8
								1830 11	4736	1036	55	131				775

Rec'd TOWNSHIP NO. 9

Value of occupation Hses.	Val. of personal property.	Total value of taxables.	Rate.	State Tax. $ Cts.	County Tax. $ Cts.	School Tax. $ Cts.	Road Tax. $ Cts.	Town Tax. $ Cts.	Total amount of Taxes. $ Cts.	No. of delinq'ts	Delinquent tax. $ Cts.	Total, including delinq'ts. $ Cts.	REMARKS.
1078	5077.00	23 71	22 82	6 53	16	31	7 62	53 53		139 19			
	218	839 1	2 76	3 43	52	1	48	67	10 91			10 91	
				5	180								
250	1130		3 01	3 25	0	2	00	91	9 87		12 76	22 63	
	120		32	42	0		50	9	1 33			1 33	
189	624 1		2 40	2 03	0	2	00	53	7 58			7 58	
	2883		7 67	1009.18	10	53	8 50	2 31	44 12			44 12	
	360		96	1 26	0	1	50	29	4 01			4 01	
65	185 1		1 25	1 14	0		50	15	3 04			3 04	Geo. A. Dean
	960		2 56	3 36	0	4	00	77	10 69		10 49	22 18	
	480		1 28	1 68	0	2	00	38	5 34		5 24	10 58	
	100		26	35	0		50	08	1 19			1 19	
	628		1 66	2 20	2 1 87	1	41	50	7 35			7 35	
							1 6						
							1 6						

Wm A Hare

1510	67386	78	237	78	274	40	82	15	82	22	52	26	841 36	16 58

TAX DUPLICATE OF *Adams* COUNTY, FOR THE YEAR 18*4*6

NAMES OF OWNERS.	Number.	Description of Lands.	Section.	Township.	Range.	Acres.	Hundredths.	Value of Lands.	Val. of improvements.	Value of Lands and Improvements.	Names of Towns.	Inhts.	Outlots.	Parcels of lots.	Pleasure Lots.	Value of Lots and parcels.
Amount brought forward,								1536 11	4473 5	1065 53 101						775
Longmd Joseph Jr.											Monmouth	47				23
Thos Brickner												48				18
Same												52				6
Same												53				5
Same												54				5
Same												55				5
Same												56				5
Same												57				5
Same												58				5
Same												59				5
Same												60				5
Same																
Murray Byram	179	Lot	Sloop		6	27	14	100	24	400	400					
McCormick Seth	180	part	Sloop	6	Sen	18	28	14	10	360	360					
Maple John	181	E½	Sloop		9	"	"	80		240	240					
Mead Josiah	182		Sloop		Sloop	2	20	"	40	90	90					
Meekers John	183		N½		Sloop	34	"	"	80	320	30	340				
Mead John	184															
Mc Kendry Robt	185															
Murray Simeon	186															
Mc Kechnie John	187		Sloop			13	28	14	140	480		480				
Mercieca John	188															
Scrutinged Settlers	189															
Hawthorn Lewis	190		SE¼		Sloop	2	28	14	40	100	50	150				
Middlemas Peter	191		Sloop		NE¼	36	28	14	40	120	40	160				
Sullivan Joseph Jr	192		Sloop		Sloop	7	"	"	16	75	33		33			
Same		part	NE¼		Sloop	27	"	"	17		51		51			
Same		part	Sloop			13	20	"								
Odle Jefferson	193															
Orr James	194															
Irving Wm	195															
Sullivan Samuel	196		NE¼		Sloop	27	28	14	40	150		150				
Same			Lot		Sloop	Sloop	24	"	120	360	25	385				
Pearsall Simeon	197		Lot		Sloop	23	"	"	80	320		320				
Peoples Robert	198		Sloop		Sloop	Sloop	11	"	120	360	65	365				

See page No 30 Parson Davis

1536 08 4789 01 1065 53 475

775

Rc & t

TOWNSHIP NO. 2

Value of corporation stock.	Val. of personal property.	Total value of taxables.	Polls.	State Tax. $ Cts.	County Tax. $ Cts.	School Tax. $ Cts.	Road Tax. $ Cts.	Town Tax. $ Cts.	Total amount of Taxes. $ Cts.	No. of delinq'ts.	Delinquent tax. $ Cts.	Total, including delinq'ts. $ Cts.	REMARKS.
11510	67386	78		237 78	272 40	84 18	190 22	52 26	84 136		167 66		

Amount Carried Back

	400		1 07	1 40	35	2 00	1 25	32	6 04			6 04	
	300		80	1 05	35	1 75	1 25	24	5 09			5 09	
	240		64	84		0	1 00	19	2 67			2 67	
	90		24	31		0	50	08	1 13		1 50	2 63	
60	400	1	1 82	1 90		0	1 00	32	5 04			5 04	
		1	75	50		0	00	00	1 25			1 25	
		1	75	50		0	00	00	1 25			1 25	
		1	75	50		0	00	00	1 25			1 25	
	480		1 28	1 68		0	2 00	38	5 34			5 34	
											1 50	1 50	
											1 21	1 21	
30	180	1	1 23	1 13		0	0 50	14	3 00			3 00	
	160		43	56		0	0 50	16	1 65		1 30	2 95	
	84		22	29		0	0 34	07	92			92	

Card fwd No 6 Sec 17 — 17 acres

Benj. Gard

69	69	1	93	74		0	0	06	1 73			1 73	
160	160	1	1 18	1 06		0	0	16	2 40			2 40	
											1 21	1 21	
	525		1 40	1 84		0	2 00	42	5 66			5 66	
						0							
	240		64	84	N2	60	1 00	19	3 27			3 27	
35	400	1	1 82	1 90		0	1 50	32	5 54			5 54	
11864	71114	86	253 73	291 44		88 53	203 06	57 32	894 56		174 40		

[illegible]

TAX DUPLICATE OF Adams COUNTY, FOR THE YEAR 1845.

NAMES OF OWNERS.	Number.	Description of Lands.	Section	Township.	Range.	Acres	Hundredths.	Value of Lands.	Val. of improvements.	Value of Lands and Improvements.	Names of Towns.	Inhabs.	Outlots.	Parts of do.	Pre-dividends.	Net value of Lands.	Net value of Lands and Improvements.
Amount brought forward,								161505	47890	209395							770
Phillips Sarah	199	part Lot	12	3	12	120		360	200	560							
Phillips Benjamin Jr.	200	part Lot	23	"	"	187		477	480	957							
Phillips James	201	part Lot	33	"	"	100		310	85	395							
Same		Lot	3	"	"	160		480	35	515							
Post Archibald L.	202																
Prentice Roland & Co.	203																
Pinkney Ezra	204																
Rodgers David	205																
Reid Abner B.	206																
Rice Joseph	207										Monmouth	19				15	
Ringo & Englehorn	208	Lot	36	5	12	160		480		480							
Rice Simpson	209	Lot	13	"	"	160		480	300	780							
Reynolds Thomas	210	Pt Lot	6	1	"	61	50	256	100	356	~~1 pt Sec 12 Monmouth~~						
Same		Pt Lot	5	1	"	33	50	136		136							
Reynolds Silas Est.	211	Pt	29	"	"	40		160		160							
Same		Pt	21	"	"	20	47	80		80							
Same		Pt	28	"	"	57	70	232	200	432							
Same		Pt	28	"	"	69	24	276	300	576							
Same		Pt	29	"	"	77	30	308	350	658							
Same		Pt	29	"	"	40		160		160							
Same		Pt	29	"	"	40		160		160							
Rugg Samuel	212	Pt	26	2	11	11		50	70	120							
Same		part	34	"	"	3	85	16		16	3 ac of Sec 26 T 2 R 8 to A.C.M. Committee						
Same		Pt	34	"	"	61	75	248	70	318							
Same		except Institution	1	"	"		25	32		32	1/4 Sec 1 to Silas Reynolds heirs 25 Mon						
Reynolds & Rugg	213	Pt	34	2	8	34		136		136	1/4 Pt Sec 34 T 2 R 8 to A.C.M. Committee						
Roe Jeremiah	214	Pt	34	"	"	88	15	352	300	652							
Same		Pt	34	"	"	72	83	292	155	447	Part to corner of S. 27 T 2 R 8 Sec 34						
Same		Pt	35	"	"	80		320		320							
Rugg & Wise	215	part	28	"	"	15		60		60							
Same		part	28	"	"	25		100	140	240	To add 1/4 Pt to Wise & Swan						
Same		Pt	33	"	"	80		240		240							
Robison James	216	Pt	28	"	"	94	27	376		376							
Same		Lot	2	"	"	42	17	168	125	293							
Same		part	28	"	"	3	80	20	25	45							
Ruffcorn Mathias	217	Pt	21	"	"	40		100	25	125							
Randall Moses	218	Pt	18	"	"	86	80	345	110	455							
Same		Pt	21	"	"	40		160	120	280							
Same		part	21	"	"	29	37	116		116							
								162705	55375	218080							770

Page

TOWNSHIP NO. 2

Value of camp's taxable property	Value of personal property	Total Amount of taxables.	State Tax.		County Tax.		School Tax.		Road Tax.		Town Tax.		Total amount of Taxes.	No. of delinquents.	Delinquent tax.		Total, including delinqts.		REMARKS.
		$	$	Cts.	$	Cts.	$	Cts.	$	Cts.	$	Cts.	$	Cts.	$	Cts.	$	Cts.	
11864	7114	80	253	33	251	22	88	53	23	86	57	32	592	56	172	40			
146	706	1	2	62	1	87			1	50		28	7	57			7	57	
100	1027		2	74	3	52	1	23	1	78		82	11	70			11	70	
102	1602	1	3	42	4	10		C	3	25		80	11	47			11	47	
25	25	1		82		87		C		C		2	1	73			1	73	
															1	81	1	81	
															1	35	1	35	
															1	31	1	31	
															1	21	1	21	
	45			4		5		C		2		61		12				12	
	480		1	28	1	68		C	2	00		39	5	35			5	35	
113	893		2	38	3	12		C	2	00		72	8	22			8	22	
100	592	1	2	32	2	57		C	1	26		48	6	63			6	63	
	2226		5	95	7	79		C	3	80	1	78	19	32	23	57	42	69	

492 | 131 | 172 | C | 147 | 40 | 490 | 490 | Connelie

John Catharine & Nicholas Connelie

136 | 36 | 47 | C | 23 | 13 | 139 | 139 Mos. & Connelie

300 1719 | 459 | 601 | C | 300 | 137 | 1497 | 1197 Isaac & Jr. [illegible]

Nathan & Craig & Co's

to [illegible] Nurse & Co. & A.

540 | 143 | 189 | C | 136 | 43 | 531 | 531 | Andrew Nisc

300 914 1 | 318 | 367 85 | 228 | 175 | 73 | 1163 | 1163

22 147 1 | 114 | 101 | C | 50 | 13 | 278 | 278

130 1014 1 | 348 | 408 50 | 101 | 175 | 82 | 1377 | 1377

15-2 60

18721 | 83052 | 35 | 290 | 79 | 336 | 67 | 97 | 02 | 22926 | 68 | 83 | 102132 | 23365

TAX DUPLICATE OF Adams COUNTY, FOR THE YEAR 1846

NAMES OF OWNERS.	Number.	Description of Lands.	Section.	Township.	Range.	Acres.	Hundredths.	Value of Lands.	Val. of improvements.	Value of Lands and improvements.	Names of Towns.	In-lots.	Out-lots.	Parts of in-lots.	Pts of out-lots.	No. of sq. or lots.	Value of Lots and improvements.
Amount brought forward,						1826	90	8553	75	13765	69140						790
Reed Henry	219	NE¼ SE¼	8	28	14	40		100		100	Tr N of SE Lg 8 40 acres						
Rock Hill James	220	E½ NE¼	26	"	"	80		240		240							
Reynolds John Jr	221	SW¼ SE¼	30	"	"	40		100		100							
Same		E½ SW¼	30	"	"	80		200	275	475							
Same		W½ SE¼	30	"	"	40		100		100							
Rice Benj. J	222	SE¼	22	"	"	160		480	90	570							
Rugg Stephen S	223	S½ SW¼	34	"	"	80		240	20	260							
Same		E½ SE¼	29	"	"	80		240		240							
Rorenbaugh John	224	pt W½ SW¼	19	"	"	77	48	231		231							
Reynolds Joseph	225	~~NW¼ NE¼~~	~~2~~	~~"~~	~~"~~	~~80~~		~~180~~		~~180~~							
Same		SE¼ NW¼	2	"	"	40		90		90							
Russel John	226	NE¼ SW¼	1	"	"	40		120	40	160	Tr to Thomas Fisher 40 acres						
Russel Dominic	227	SW¼ SW¼	33	"	"	40		120	80	200							
Robison William	228																
Randall Alvan Jr	229																
Rice Samuel F	230																
Rice Benj. F	231																
Roe Jeremiah Jr	232																
Robison Thomas	233																
Robison Noble	234																
Robison Ephriam	235																
Rice John	236																
Shleline Joseph	237																
Schaphost H	238	pr SW¼	2	28	14	40		90		90							
Showers David	239										Monmouth	50					6
Same											"	51					6
Sheline Michael	240	NW¼	4	28	14	163	81	410	100	510	Tr NW¼ Lg 4 163.81 acres						
Stephenson Daniel	241	E½ SW¼	31	"	"	80		200	65	265							
Sherer Jacob	242	E½ NW¼	10	"	"	80		200		200							
Smith Daniel	243	NW¼ NE¼	36	"	"	40		120	10	130	Tr NE 36 40 acres to Henry Crouse						
Sanderson Benj.	244	W½ SW¼	9	"	"	80		240		240		5					8
Saunders Benj. C	245											6					10
Sanderson George	246	NW¼ SW¼	7	"	"	83	59	336		336							
Same		NW¼	7	"	"	179		716		716							
Smith Thomas J	247	NW¼ NW¼	10	"	"	40		120	145	265							
Same		N½ NW¼	2	"	"	79	81	200		200	Tr N½ NW¼ 79 acres 814						
Schartzer Leonard	248	SW¼ NW¼	10	"	"	40		120	35	155							
						2005	27	60568	14025	75493							820

Washington

Roll

TOWN THIR NO. 2

Value of corporation stocks	Val. of personal property	Total value of taxables.	Polls	State Tax. $ Cts.	County Tax. $ Cts.	School Tax. $ Cts.	Road Tax. $ Cts.	Town Tax. $ Cts.	Total amount of Taxes. $ Cts.	No. of delinqts.	Delinquent tax. $ Cts.	Total, including delinq'ts. $ Cts.	REMARKS.
		B122 53 52 93	250	75 36 67	97 02	229 26	66 83		1249 32		20 36		
		100		27	35 45	65	50	08	185			1 85	John H. Evans
		240		64	84	C	1 60	19	267			2 67	
	157	832 1		296	341	C	2 00	67	904			9 04	
	59	629 1		2 42	2 70	2 42	2 00	50	904			9 04	
		500		1 34	175	C	2 00	56	565			5 65	
		231		62	81	C	97	19	259			2 59	
		~~146~~		~~48~~	~~63~~	~~C~~	~~1 00~~	~~14~~	~~225~~			~~2 25~~	
		90		24	31	C	50	08	113			1 13	
		160 1		118	106	C	50	13	287			2 87	Thomas Fisher
	79	279		75	97	C	50	22	244			2 44	
	82	82 1		97	78	C	00	07	182			1 82	
		1		75	50	C	00	00	125			1 25	
	40	40 1		85	64	C	00	03	152			1 52	
	130	130 1		110	95	C	00	13	218			2 18	
	35	35 1		84	63	C	00	03	150		168	3 18	
	178	173 1		121	110	C	00	14	245			2 45	
											121	121	
											69	9	
											93	93	
											265	265	
	15	105 1		103	87	C	50	08	248			2 48	
		12		03	04	0	0	01	08			08	
		510		135	178	C	2 00	41	558			5 58	Reuben Ford
	85	350 1		168	172	C	100	28	468			4 68	
		200		53	70	0	100	16	239			2 39	
		130		35	45	0	50	13	143		119	2 92	Henry Crane
		258		69	90	0	105	12	276			2 76	
		1052		281	368 35	522	327	84	1582			15 82	
		60 525 1		215	284	C	150	42	641			6 41	
		155		42	54	0	50	12	158			1 58	Ashway & Watch Society
	1037	90050	13	318 25	367 12	184 29	251 75	72 56	1114 78		211 73		

TAX DUPLICATE OF Adams COUNTY, FOR THE YEAR 1846

NAMES OF OWNERS.	Number.	Description of Lands.	Section.	Township.	Range.	Acres.	Hundredths.	Value of Lands.	Val. of improvements.	Value of Lands and improvements.	Names of Towns.	Inlots.	Outlots.	Parts of inlots.	Parts of outlots.	Nos. of inlots.	Value of Lands and improvements.
Amount brought forward,							20052 77	60568	14425	75193							820
Smith Isaac Est	249	Mo ¼ SW ¼	33	28	14	40		120		120							
Same		SW ¼	32	"	"	160		480		480							
Same		NE ¼	32	"	"	160		480		480							
Sewell David	250	SE ¼ SE ¼	30	"	"	40		120		120							
Sanderson Alexander	251	W ½ NW ¼	25	"	"	80		240	35	275							
Savage James	252	Mo ¼ & E ½ SW ¼	3	"	"	325		650		650							
Same		E ½ SE ¼	3	"	"												
Sheets Christopher	253	E ½ SW ¼	29	"	"	80		200	185	385							
Same		NE ¼ SE ¼	29	"	"	40		100		100							
Selby George W	254	W ½ SW ¼	31	"	"	80		200	70	270							
State Bank of Ind	255	E ½ NE ¼	21	"	"	80		240		240							
Same		W ½ NW ¼	22	"	"	80		240		240							
Selby Tarlton	256																
Stonerock John	257																
Smith William	258																
Sheline Michael	259																
Sheline John	260																
Shower Charles	261																
Sims John	262																
Sharp Cyrus	263	NW ¼	6	28	14	173	24	519		519	for N ½ NW ¼ Trts Robert Spillman						
Tritch William	264							4 acres remaining		3	Tr S ½ NW ¼ Sc 6 9 1 acres 08 Hund						
Tritch Cyrus	265																
Thompson Adam	266																
Taylor Joseph	267																
Wise Hamilton	268																
Witchurst Jacob	269																
Wood William	270	pr Mo ¼ SE ¼	17	28	14	39		156	80	236							
Workinger Levi	271	W ½ SE ¼	25	28	14	80		240	120	360							
Wise Andrew	272	SE ¼	7	28	14	160		600	550	1150							
Warren Abijah	273	pr W ½ NE ¼	26	28	14	60		180	155	335							
Watson Thomas	274	W ½ NE ¼ & E ½ NW	15	"	"	160		400		400	Transfer all of this to						
Willson James	275	E ½ SW ¼	6	"	"	80		240		240							
Wilkin Eli	276										Monmouth	13					5
Wise Reuben	278																
Workinger John	278																
Zimmerman Eli	279	NE ¼ SE ¼	34	28	14	73	20	365		365							
Pierson David		E ½ NW ¼ NW ¼	27	"	"	120		480		480	was omitted						
								66338	15510	82158							
							22043 41										825

Washington

Roll

TOWNSHIP NO. 3

Value of corporation stock.	Val. of personal property.	Total value of taxables.	Pols.	State Tax. $ Cts.	County Tax. $ Cts.	School Tax. $ Cts.	Road Tax. $ Cts.	Town Tax. $ Cts.	Total amount of Taxes. $ Cts.	No. of delinq'ts	Delinquent tax. $ Cts.	Total, including delinq'ts. $ Cts.	REMARKS.
	14837	90050	100	318 45	367 12	104 29	257 79	72 56	1114 78		211 73		
		1050		2 87	3 75	0	4 50	71	11 86		11 79	23 65	
		120		32	42	0	50	10	134			1 34	
		275		74	96	0	1 00	22	2 92			2 92	
		650		1 72	2 27	0	4 06	52	8 57			8 57	
	175	660	1	2 50	2 81	0	1 50	45	7 26		1 61	8 87	
	155	425	1	1 89	1 99	0	1 00	34	5 22			5 22	
		480		1 28	1 68	12 1 20	2 00	38	6 54		7 17	13 71	
	35	35		09	12	0	0	03	24			24	
	20	20	1	80	57	0	0	02	1 39		5 18	6 57	
			1	75	50	0	0	00	1 25			1 25	
											4 51	4 51	
											1 47	1 47	
											1 21	1 21	
											1 21	1 21	
82 dor.		519		1 38	1 81	15 3 03	2 17	42	8 81		5 69	12 50	Robert Spielman
lo.	68	68	1	93	73	0	0	05	1 71		1 91	3 62	John F. Rider
			1	75	50	0	0	00	1 25		2 35	3 60	
	55	55		15	19	0	0	04	38			38	
											1 30	1 30	
											2 05	2 05	
											3 37	3 37	
	85	321	1	1 60	1 62	15 1 19	49	26	5 16		4 52	9 68	
	62	422	1	1 87	1 97	0	1 00	34	5 18		4 73	9 91	
	100	1250		3 33	4 37	15 4 62	2 00	1 00	15 32			15 32	
		335		89	1 17	0	75	27	3 08			3 08	
		400		1 07	1 40	12 1 00	2 00	32	5 79		6 34	12 13	James Hooper
		240		64	84	15 1 40	1 00	35	4 23			4 23	
		5		2	2	0	1	00	0 05			5	
									0 10		1 10	1 10	
											1 48	1 48	
		365		97	1 27	0	91	27	3 44			3 44	
		480											
	14792	97778	113	345 11	398 12	116 73	276 66	78 67	1215 77		280 82		

TAX DUPLICATE OF Adams COUNTY, FOR THE YEAR 1845.

NAMES OF OWNERS.	Number.	Description of Lands.	Section.	Township	Range.	Acres.	Hundredths.	Value of Lands.	Val. of im-provements.	Value of Lands and Improvements.	Names of Towns.	Inhabs.	Outhabs.	Parts of Inhabs.	Parts of Outhabs.	No. of Sq. ft.	Value of Lots and Improvements.
Amount brought forward																	
Adair Hugh & Wife	1	N½ & SE¼	1	25	13	69	3	310	50	360							
Highland Indians	2	Sect. Sec.	11			40		160	25	185							
Armand Williams †	3																
Bond Henry	4																
Burke Henry	5																
Buck Andrew	6																
Bignold Nathan	7	Nor. NE. pt SE.	2	25	13	76	71	305		305							
Buckius Caesar	8	Nor. Sec.	15	"	"	80		240	75	315	Pd 1st Inst. Pd 2d Inst. Lock. 80 @ 3.15						
Brimson Adria	9	E. pt NE.	3	"	"	71	30	284	150	434							
Buck Frederick	10	S. pt SE.	11	"	"	41	70	165	140	305							
Same		Sec. Same	11	"	"	40		160		160							
Buck Ernst	11	pt SE.	14	"	"	40		100	60	200							
Bucklid Frederick	12	Nor. Sec.	27	"	"	80		200	105	305							
Beckried Moses	13	Nor. Sec.	28	"	"	80		200		200							
Beiberich Henry	14	S. pt Sec.	13	"	"	106	66	321	255	576							
Beiberich Daniel	15	Sec. SE.	25	"	"	80		240	25	265							
Beiberich Christian	16	E. pt SE.	35	"	"	80		241		241							
Bond Samuel D	17	SE.	33	"	"	160		400		400							
Bloomburgh Edw.	18	Sec. Sec.	12														
Same	1	N. of Sec. Sec.	12				60	180	30	210							
Bullthamyer Ernst	19																
Buck Andrew	20																
Bmacker William	21																
Bobe Thomey Co	22																
———	23																
Beard Barrd Henry	24																
Coppedew Sus. pt	25	N.	Sec.	10	25	13	70		280	12	292	W. Ross Sold 2 Ps Williams and Others					
Creek ———	26	E. pt	Sec.	3	28	13	62	42	245		245						
Same		Sec. pt	SE.	2	"	"	57	65	332		332						
Same		E. pt	NE.	11	"	"	72	50	290		290						
Same		Sec.	NE.	11	"	"	40		160		160						
Same		NE.	Sec.	11	"	"	40		160		160						
Conrad George	27	Sec. Sec.	NE.	Sec.	15	"	"	120		320	165	485					
Cherry Alfred	28	Sec.	SE.		21	"	"	160		480		480					
Christopher Christian	29	pt	Sec.	SE.	11	"	"	100	8	160	40	200					
Same		pt	Sec.	Same	11	"	"	13	03	32		32					
Caperman Conrad	30	Sec.	Same		11	"	"	40		100	75	175	Pd 1st 2d & 3d Instalments				
Carline James	31	N. pt	NE.		32	"	"	80		200		200					
Same		pt	N.	Sec.	of	W.	35	"	"	10		30		30			

TOWNSHIP NO. 3

Value of corporation stock	Val. of personal property	Total value of taxables. Pole.	State Tax. $ Cts.	County Tax. $ Cts.	School Tax. $ Cts.	Road Tax. $ Cts.	Town Tax. $ Cts.	Total amount of Taxes. $ Cts.	Non-delinquents.	Delinquent tax. $ Cts.	Total, including delinqts. $ Cts.	REMARKS.
		250	78	101	00	85	29	293		3 11	6 05	
	12	137 1	112	98	00	00	14	274			2 74	
										1 30	1 30	
										1 35	1 35	
										1 21	1 21	
										1 39	1 39	
		308	82	108	00	95	31	316			3 16	Conrad Reinbring
	10	315	84	110	0	100	31	325			3 25	
		434	116	152	0	89	43	400		2 54	6 54	
	90	558 1	223	245	0	101	56	625			6 25	
		200	53	70	0	50	20	193			1 93	
	65	373 1	174	150	0	150	37	491			4 91	
		200	53	70	0	100	20	243			2 43	
	97	673 1	253	285	0	131	67	736			7 36	
		265 1	146	142	0	100	26	414			4 14	
		240	64	84	0	100	24	272			2 72	
		400	107	140	0	200	40	487			4 87	
		210 1	131	123	0	75	21	350			3 50	
		1	75	50	0	0	0	125			1 25	
	60	60 1	91	71	0	0	6	168			1 68	
	40	40 1	85	64	0	0	4	153			1 53	
										1 21	1 21	
										1 39	1 39	
		292	78	102	0	88	29	297			2 97	
		1216 4	324	425	0	380	121	1230			12 30	
	68	633 1	243	271	0	150	63	727			7 27	
		480	128	168	0	200	48	524			5 24	
	42	298 1	155	134	0	49	29	387			3 87	
	80	225 1	135	127	0	30	22	336			3 36	
		230	62	80	0	112	23	277		4 68	7 45	
	527	8077	30 52	3412		2405	865	9653		153		

TAX DUPLICATE OF Adams COUNTY, FOR THE YEAR 1846.

NAMES OF OWNERS.	Number.	Description of Lands.	Section.	Township.	Range.	Acres.	Hundredths.	Value of Lands.	Value of improvements.	Value of Lands and Improvements.	Names of Towns.	Inlots.	Outlots.	Parts of inlots.	Parts of outlots.	Number of Lots and Parts of Lots taxed.	Value of Lots and Parts of Lots taxed.
Amount brought forward,								192978	6273	1271	7850						
Eads James	32	Sec 18	12	25	13	52	50	252		252	Aylee Mi Selection to						
Ernse Lorraine	33																
Estes Lewis	34																
Estes Sidney	35	Pt Sec Sep	11	25	13	136	83	32		32							
Same		Pt Sec Sep	10	"	"	268	104	140		208							
Carrman Sobid	36																
								from Hudson. also Spangler back to the Spangler Mi									
Dodson James	37	pt Sec NE	26	25	13	50		60	thing	260	Aylee Jacob Estes						
Dailey Estes	38	SE Sec	3	"	"	40		160		160							
Doerman Conrad	39	pt Sec NE	10	"	"	60		240	120	360							
Dent Cooke &	40	NE Sec NE	11	"	"	1	40	4		4							
Drake Henry	41	pt E Sec	1	"	"	65	25	195		195							
Same		SE	1	"	"	160		640	125	765							
Day Jacob	42																
Earp David	43	Sec NE	3	25	13	71	86	252		252							
Ewing Eli & Wood	44	SE Sec	12	"	"	3	75	14		14							
Fulerman Jacob		W Sec	11	"	"	80		200	100	300							
Fuhrman Sophia	45	NE Sec	13	25	13	39	86	160		160							
Fuhrman Christian	46	Sec	13	"	"	160		448	200	648	Fuhrs Mills						
Same		W Sec	13	"	"	80		320	95	415							
Same		E Sec	13	"	"	80		200	30	230							
Foreman John	47	SE Sec	13	"	"	40		120	125	245							
Fording Seth	48	E Sec	31	"	"	120		360		360							
Flick Henry	49	Sec	35	"	"	160		440		440							
Same		E Sec	36	"	"	320		800		800							
Same		E Sec	36	"	"	80		200		200							
Fells Christian	50	NE Sec	14	"	"	40		120	10	130							
Fuhrman Williams	51																
Fesler Edward	52																
Forbend Henry	53																
Fuhring Henry	54																
Fuhrman Jacob	55																

3605 78 11576 2392 13478

Lee — TOWNSHIP NO. 3

Value of corporation stocks.	Val. of personal property.	Total value of taxables. Polls.	State Tax. $ Cts.	County Tax. $ Cts.	School Tax. $ Cts.	Road Tax. $ Cts.	Town Tax. $ Cts.	Total amount of Taxes. $ Cts.	Non-delinquents.	Delinquent tax. $ Cts.	Total, including delinquts. $ Cts.	REMARKS.
	527	807 7 12	30 52	32 22	0	24 65	8 05	96 83		18 38		Jacob Sowers
		282	76	98	0	11 7	28	319			3 19	
	12	12 1	78	54	0	0	01	133			1 33	
	26	401	85	64	0	0	4	153			1 53	
		256	28	89	0	49	25	231			2 31	
										1 10	1 10	
		Dower to be transferred &c.										Michael Springle
	60	60	16	21	0	25	6	68			68	Jacob Sickle
		160	43	56	0	30	16	165			1 65	
	42	402 1	182	190	0	75	40	487			4 87	
		4	1	1	0	1	0	03			3	
		960	256	336	0	291	96	979			9 79	
										2 67	2 67	
		252	68	88	0	89	25	270			2 70	
		14	4	4	0	4	1	13		24	37	
	79	379 1	176	182	0	100	37	498			4 98	Woodcutter
	50	250 1	142	137	0	48	25	352		1 35	4 87	
	350	1455	389	509	0	400	145	1443			14 43	Meeting House
		245	66	87	0	50	24	227			2 27	
		300	80	105	0	150	30	365			3 65	
		1400	371	490	0	700	140	1701			17 01	
		130	35	45	0	50	13	123			1 23	
	52	52 1	89	68	0	01	5	162			1 62	
	18	18 1	79	52	0	00	2	137		1 23	2 60	
	75	75 1	95	76	0	00	7	178		1 47	3 25	
	80	80 1	96	78	0	00	8	182			1 82	
		1	75	50	0	00	00	125			1 25	
	1125	11603 22	5544	6210		4506	1652	17719		2624		

To 10 Sh 6 Sec 15 & 80 to Jacob Fuhrman No improvements
also Transfer one acre of the same to hunting house

TAX DUPLICATE OF Adams COUNTY, FOR THE YEAR 1846

NAMES OF OWNERS.	Number.	Description of Lands	Section.	Township.	Range.	Acres.	Hundredths.	Value of Lands.	Value of Improvements.	Value of Lands and Improvements.	Names of Towns.	In Lots.	Outlots.	Parts of Outlots.	Pieces of Outlots.	Nos. of Lots.	Value of Lots and Improvements.
Amount brought forward,						3605	78	11376	2302	13478							
Greene Daniel	56	NE¼	27	28	13	160		400		400							
Same		NW¼	26	"	"	160		480		480							
Same		S½ Sect	23			320		960		960							
Gable Christian	57	E½ NW¼	23			80		240	240	480							
Galmeyr Conrad	58	N½ NE¼	23		"	80		240	40	280	[illegible]	Gable		N½	NE¼	80	
Gable Peter	59	SW¼ SE¼	12			40		100	30	130							
Gable Adam	60	SE¼ SW¼	12		"	40		100	65	165							
Gardner William	61	E½ NE¼	22			80		240		240							
Same		W½ NW¼	23			80		240		240							
Galmeyr Ernst	62																
Hartman Frederick	63	NW¼ NE	12	28	13	40		160	50	210							
Hopple George	64	N½ NW¼	3	"	"	67	19	268	85	353							
Hillgeman William	65	E½ NE¼	28	"	"	80		200	80	280							
Huffman Peter	66	SW¼	26	"	"	160		400	265	665							
Huffman Daniel	67	SW¼	25	"	"	160		400		400							
Hufford Isaac	68	W½ SW¼	28	"	"	80		200		200							
Same		E½ NW¼ & W½ NE	33	"	"	160		400		400							
Helm William	69	W½ NW¼	36	"	"	80		200		200							
Same		E½ NE¼	35	"	"	80		200		200							
Heckman Ernst	70																
Heckman Charles	71																
Hufmeyr Conrad	72																
Hill Martin	73																
Hughes Archibald	74																
Judd John	75	NE¼	21	28	13	160		480	110	590							
Johnson John	76																
Jopke Gerhard	77																
Kaye Lewis	78																
Knapp Christian	79	NE¼ NE¼	11	28	13	40		120		120							
Keifer Jacob	80	SW¼ NW¼	3		"	40		100	65	225							
Keifer Adam	81	N½ of E½ NW¼	22	"	"	40		120	25	145							
Keifer Christian	82	S½ of W½ NW¼	22	"	"	40		100	15	115							
Same		SW¼ NE¼	23	"	"	40		120	80	200							
Keifer George	83	NW¼ SE¼	14		"	40		120	60	180							
						5452	77	18024	3452	21276							

Pr[illegible]

TOWNSHIP NO. 5

Value of corporation stock.	Val. of personal property.	Total value of taxables.	Polls.	State Tax. $ Cts.	County Tax. $ Cts.	School Tax. $ Cts.	Road Tax. $ Cts.	Town Tax. $ Cts.	Total amount of Taxes. $ Cts.	No. of delinqu'ts.	Delinquent tax. $ Cts.	Total, including delinq'ts. $ Cts.	REMARKS.
	1125	1603	22	55 44	62 10	4 0	45 04	14 52	177 20		26 44		
		1840		4 90	6 44	0	8 00	1 84	21 18			21 18	
	125	605	1	2 35	2 62	0	1 00	60	6 57			6 57	
acres	50	330	1	1 63	1 66	0	1 00	33	4 62		1 42	4 82	Peter Gable
	40	170	1	1 20	1 09	0	50	17	2 96			2 96	
	50	215		58	75	0	50	21	2 04			2 04	
		480		1 28	1 68	0	2 00	48	5 44			5 44	
	17	227	1	1 35	1 29	0	50	22	3 36			3 36	
	175	528		1 40	1 85	0	84	52	4 61			4 61	
	64	344	1	1 66	1 70	0	1 00	34	4 70			4 70	
	120	725	1	2 68	3 04	0	2 00	72	8 44			8 44	
		400		1 07	1 40	0	2 00	40	4 87			4 87	
		600		1 60	2 10	0	3 00	60	7 30			7 30	
		400		1 07	1 40	0	2 00	40	4 87			4 87	
	30	30	1	83	60	0	0	03	1 46			1 46	
	150	150	1	1 15	1 02	0	0	15	2 32			2 32	
											1 21	1 21	
											1 41	1 41	
											1 52	1 52	
	145	735	1	2 70	3 07	0	2 00	73	8 50			8 50	
	60	60	1	91	71	0	0	6	1 68			1 68	
	37	37	1	85	63	0	0	3	1 51			1 51	
											1 66	1 66	
	50	170	1	1 21	1 09	0	50	17	2 97				
	50	275	1	1 49	1 46	0	50	27	3 72			3 72	
	44	189	1	1 26	1 16	0	50	18	3 10			3 10	
		315		84	1 10	0	1 00	31	3 25		1 93	5 18	
	40	220	1	1 34	1 77	0	50	22	3 33			3 33	
	2322	23598	36	89 91	100 55		74 38	23 25	288 59		36 80		

TAX DUPLICATE OF Adams 32 COUNTY, FOR THE YEAR 1846

NAMES OF OWNERS.	Number.	Description of Lands.	Section.	Township.	Range.	Acres.	Hundredths.	Value of Lands.	Val. of improvements.	Value of Lands and improvements.	Names of Towns.	Inlots.	Outlots.	Parts of inlots.	Pts of outlots.	No. of sq. or El.	Valuation of Lots and Lands.	
(Amount brought forward)								575257	18024	3432	21176							
Koonemann Francis	84	Mo Pa	12	28	13	40		160	15	225								
Krum Frederick	85	W½ Mo Pa	35	"	"	80		320		320								
Kuemerle Philip	86	SE 1/4	34	"	"	160		440		440								
Kline George	87	Pt NE¼	34	"	"	80		300		300								
Same		Pt Mo Pa	35	"	"	20		80		80								
Kegler Peter Jr.	88	Pt Emig Res	23	"	"	40		120		120								
Kegler Christian Jr.	89	Mo Pa	23	"	"	40		120	35	155								
Knipp August Peter	90	Pt	16	"	"	80		280	12	292		To ½ Mo Pa Henry C Schaum						
Kammerer William	91	Mo Pa	1	"	"	80		320		320		To both Tracts Germany						
Same		NE¼ Pt	2	"	"	47	45	188	45	233								
Kroh Henry	92																	
Kosemann Conrad	93																	
Kaster Lewis	94																	
Knapp Frederick																		
Lehmann Ferdinand	95	Pt	NE¼	9	28	13	80		260	40	300							
Same		Pt	Sp pt of Sec	9	"	"	30		200		200	Removed to						
Lipps Christopher	96	Mo Pa		4	"	"	73	93	296		296							
Lust Frederick	97	Ex	SE¼	28	"	"	80		260	120	320	To NE¼ Wm Rogers 40 acres						
Maryland Charley	98																	
Moore Aaron	99																	
McSam Robert	100	So	NE¼	1	28	13	80		240		240							
Mann Joseph	101	Sp pt	NE¼	13			53	32	159		159							
Same		Mo Pa		13	"	"	60		120	80	200							
McCleary Edward	102	Ex	So¼	1	"	"	80		320	170	490							
McCord Samuel	103	So¼		34	"	"	160		480		480							
Mc William	104	SE		21			160		480		480							
Morton Nicholas	105	Pt	Mo Pa	Sp pt	So	2	"	"	84	92	321	90	480	Removed to Indiana				
Maryland William	106	Mo Pa		So¼	13	"	"	101	62	403	125	533						
Myers William	107	So¼	NE¼	18	"	"	40		110	90	150							
Meyer Christian	108	Ex	So¼	12	"	"	80		260	100	360							
McCord Noah	109	So¼	Ex	So¼	3	"	"	240		720		720						
Mann Enos	110	Mo Pa	NE¼	13	"	"	40		120	150	270							
Messing Christian	111	No¼	Mo Pa	So¼	"	"	80		240	150	390							
Mayer Jacob	112	Ex	Sec	21	"	"	320		500		500							
Morgan Abraham	113	Mo Pa		22	"	"	160		440		440							
Same		Mo Pa		35	"	"	80		200		200							
								1674	25	26287	1474	30941						

Provi[illegible] TOWNSHIP NO. 3

Value of corporation rt.	Value of personal property	Total value of taxables	Polls	State Tax. $ Cts.	County Tax. $ Cts.	School Tax. $ Cts.	Road Tax. $ Cts.	Town Tax. $ Cts.	Total amount of Taxes. $ Cts.	No. of delinquents	Delinquent tax. $ Cts.	Total, including delinqts. $ Cts.	REMARKS.
	2322	23598	30	89 91	100 55		74 38	23 25	288 39		36 80		
	55	230	1	1 50	1 48	0	50	28	3 76			3 76	
		200		53	70	0	100	20	2 43			2 43	
		400		107	140	0	200	40	4 87			4 87	
		250		67	87	0	125	25	3 04		1 92	3 96	
	40	160	1	1 18	1 06	0	50	16	2 90			2 90	
		155		42	54	0	50	15	1 61			1 61	
and		292		78	1 02	0	100	29	3 09			3 09	Henry C Schaumann
		555		1 48	1 94	0	1 59	55	5 56			5 56	
Conrad													Gallmeir Conrad
	59	59	1	91	71	0	00	6	1 68			1 68	
	60	60	1	91	70	0	00	6	1 67			1 67	
											1 21	1 21	
											2 75		
	25	465	1	1 99	2 12	0	1 25	46	5 82			5 82	Stoltzer and [illegible]
		296		79	1 03	0	91	29	3 02			3 02	
improvements		603	20	So 85	1 12	0	1 00	32	3 29			3 29	Everhart Smith
											1 24	1 24	
											1 57	1 57	
		240		64	84	0	1 00	24	2 72			2 72	
	15	374	1 x	1 75	1 80	0	1 16	36	5 07			5 07	
		490		1 31	1 71	0	1 00	49	4 51			4 51	
		480		1 28	1 68	0	2 00	48	5 44			5 44	
		480		1 28	1 68	0	2 00	48	5 44			5 44	
		430		1 15	1 50	0	1 05	43	4 13			4 13	Jacob [illegible]
	142	675	x	1 79	2 36	0	1 26	77	6 18			6 18	
	100	290	1	1 53	1 57	0	50	29	3 83			3 83	
		300		80	1 05	0	1 00	30	3 15			3 15	
		720		1 91	2 52	0	3 00	72	8 15		8 58	16 73	
	150	420		1 12	1 47	0	50	42	3 51			3 51	
	95	485	1	2 05	2 19	0	1 00	48	6 72			6 72	
		800		2 13	2 80	0	4 00	80	9 73			9 73	
		600		1 60	2 10	0	3 00	60	7 30			7 30	
	3013	33874	44	123 34	140 45		108 35	33 78	406 01		52 32		

TAX DUPLICATE OF Williams COUNTY, FOR THE YEAR 1847.

NAMES OF OWNERS.	Number.	Description of Lands.	Section.	Township.	Range.	Acres.	Hundredths.	Value of Lands.	Val. of improvements.	Value of Lands and improvements.	Names of Towns.	Inlots.	Outlots.	Parts of inlots.	No. of outlots.	Amount of Tax and Improvements.
(Amount brought forward)								$1674 25	26247.47	27921.72						
Mayer Henry	111	Sec	29	28	13	160		450		450						
Same		E½ Sec	27	"	"	80		240		240						
Same		E½ Sec	27	"	"	80		96		240						
Mayer Sherwood	113	S½	22	"	"	160		400		400						
Same		Sup 18	Sup 18	28	"	160		400		400						
Same		E½ Sec	E½ Sec	28	"	160		480		480						
Same		E½ Sec	Sec	35	"	80		200		200						
Miller Silas	116	Sec	Sec	34	"	160		400		400						
McGinnis Richard	117	W½	Sec	12	"	60		100	50	150						
McGinnis Henry	118															
Mayer Frederick	119															
Howard Lodrick	120	NE¼	NW¼	14	28	13	40	100	50	150						
Howell Chatham	121	SE¼	NE¼	15	"	"	40	160	20	180						
Mayer Charles	122	Sec	Sec	12	"	"	60	150	30	210						
Same		Sec	Sec	12	"	"										
Mittman Joseph	123	W½	Sec	33	"	"	88	200		200		E Hay Sec 33 88 acres to				
Same		E½	Sec	33	"	"	86	200		200		W½ E½ Sec 33 86 acres to				
Same		part	Sec	34	36	"	"	80	200	280		W part Chapelle				
Same		part	NE	10	"	"	10	35		35						
Oetzel August	124	part	block	1	part		4	28	13	160	47	400	75	475		
Poorman Matthias	125	N½	SE¼	27	28	13	80	240		240						
Poorman George	126	S½	SE¼	27	"	"	80	240		240						
Same		S½ of	NE¼	Sec	35	"	"	80	30		30					
Same		part	block	5	Sec	35	"	"	10	30		30				
Hunker Henry	127															
Peck Wood	128															
Peck Williams	129															
Hummel Henry	130															

$1674 25 | 31259 | 48332.35511

the 20 acres was here omitted
In the N½ of N½ of N½ 35-20 acres to [illegible]
In the N½ of S½ 27-80 acres to [illegible]

State

TOWNSHIP NO. 3

Value of crops, minus fertilizer	Val. of personal property.	Total value of taxables.	Poll	State Tax. $	Cts.	County Tax. $	Cts.	School Tax. $	Cts.	Road Tax. $	Cts.	Town Tax. $	Cts.	Total amount of Taxes. $	Cts.	No. of delinqnts.	Delinquent tax. $	Cts.	Total, excluding delinqnts. $	Cts.	REMARKS.
3063	33872	44	123	34	120	25	0	105	35	33	78	426	01			52	32				
	940		2	56	3	36	0	4	00		76	10	88						10	88	
	1480		3	95	5	18	0	7	00	1	28	17	61						17	61	
	400		1	07	1	40	0	2	00		40	4	87						4	87	
	130			35		45	0		50		13	1	23						1	23	
24	24	1		81		88	0		88		02	1	21						1	11	
25	25			7		9	0		00		03		19			1	26		1	65	
25	178	1	1	23	1	12	0		50		19	3	04						3	04	
	180			48		63	0		50		18	1	79						1	79	
	210	1	1	31	1	23	0		75		21	3	50						3	50	
	635		1	68	2	22	0	3	12		63	7	65						7	65	James Dowling Sarah Dowling
166836																					
	475		1	27	1	66	0	1	25		47	4	65						4	65	
	260			44		84	0	1	00		24	2	72						2	78	
	320			85	1	12	0	1	37		32	3	66			1	16		4	82	
51	51	1		89		68	0		0		05	1	62						1	62	
		1		75		80	0		0		0	1	25						1	25	
																1	21		1	21	
																1	47		1	47	
3191	37182	49	141	24	161	41		150	34	89	09	472	27			57	62				

TAX DUPLICATE OF Adams COUNTY, FOR THE YEAR 1826.

NAMES OF OWNERS.	Number.	Description of Lands.	Section.	Township.	Range.	Acres.	Hundredths.	Value of Lands.	Val. of improvements	Value of Lands and improvements	Names of Towns.	Infants.	Outlots.	Patter's Gardens.	Pleasure Grounds.	Value of Lots and improvements
Amount brought forward,								1143472	31287	4732 38791						
Hoke Jacob	131	Sdp. NE¼	11	25	15	40		160	120	280						
Hess John	132	Sdp.	25	"	"	160		440		440						
Hoke Michael	133	Mdp.	Sdp.	3	"	"	40		160	125	285					
Hoke Michael	134	Sdp.	SE¼ NE¼	3	"	"	40	81	160	80	240					
Herring Christopher	135	Ep.	Sdp.	15	"	"	80		240		240	Transfer to ———				
Keppert Lewis	136	SEp.	NE¼	23	"	"	40		160	75	175					
Hottenberger Jeremiah	137	Spot		9	"	"	160		440		440	To Jacob Swigert & McKeever				
Rose Charles	138	SEp.	Mdp.	11	"	"	40		120		120	To be C. Wagstaff				
Hamilton Conrad	139															
Sonst Adam's grant	140															
Stephens Elijah	141	NEp.		24	25	15	160		440		440	To Mrs Sophia Monaco & Jr				
Simmons Abraham	142	Sdp.	Mdp.	22	"	"	80		240	80	320					
Shell Henry	143	Mdp.	NEp.	10	"	"	80		240		240	To be Ernst Gallmeyer Jr.				
Stephenhagen Ernst	144	NEp.	NEp.	15	"	"	40		120		120					
Stone		Sdp.	NEp.	11	"	"	40		160	100	260					
Stone		SEp.	Mdp.	11	"	"	40		160		160					
Stone		Ep.	SEp.	15	"	"	80		320		320					
Strangler Michael	145	pt NEp.		26	"	"	160		340	65	405	5 per 10 acres to				
Smith Isaac	146	Mdp.	Sdp.	30	15	"	120		480	175	655					
Sandoval George	147	Ep.	SEp.	12	"	"	80		320		320					
Sickle Jonathan	148	Ep.	Sdp.	35	"	"	80		300		300					
Sowell David	149	pt Spot		36	"	"	80		300		300	5 Titus to Joseph S				
Selfgman Mrs	150	Sdp.	Sdp.	12	"	"	79	27	300	30	330					
Jones	151	Sdp.	Sdp.	12	"	"	84	61	336		336					
Selfgman Jehrich	152	Sdp.	Sdp.	Sdp.	12	"	"	72	70	292	150	442				
Seperman Conrad	153															
Smith John	154															
Shoshman Henry	155															
Sommers William	156															
Stonebraker John	157															
Thompson Robert	158	Ldp.	Sdp.	15	28	15	80		220		220					
Taylor Nathaniel	159	Mdp.		26	"	"	160		440		440					
Taylor Hezekiah	160	Mdp.	NEp.	35	"	"	80		200		270					
Thebo Theodorick	161	Sdp.	Sdp.	Mdp.	1	"	"	80		320	50	360				
Taylor Peter	162	pt Spot	pt Spot	Sdp.	9	"	"	80		320		320	To be Jacob Grand			
								1270	61	38537	5732	44309				

Pike

36

TOWNSHIP NO. 5

Value of corporation stock.	Val. of personal property.	Total value of taxables.	Polls.	State Tax. $	Cts.	County Tax. $	Cts.	School Tax. $	Cts.	Road Tax. $	Cts.	Town Tax. $	Cts.	Total amount of Taxes. $	Cts.	Delinquent tax. $	Cts.	Total, including delinq'ts. $	Cts.	REMARKS.
3191	37	82	29	1	41	24	16	1	21	0	130	34	39	09	472	27		37	62	
30		315			82		108		0		50		31		271				2 71	
		400			107		140		0		200		40		487		5	72	10 59	
110		375	1		180		188		0		50		39		457				4 57	
100		320	1		160		162		0		50		32		404					In Town Range Christopher Phillips Justice the U.S. Police Judge Sec 15-20 Secret
		240			64		84		0		100		24		272					& the West Side Range 1 for 20 acres & Solon Sec 16
70		245	1		141		135		0		50		24		350					
		400			107		140		0		125		40		412		3	21	1 33	
		120			32		42		0		50		12		146				1 46	C Mayo Esq
125		125	1		109		94		0		60		12		215				2 15	

TAX DUPLICATE OF Adams COUNTY, FOR THE YEAR 1846.

NAMES OF OWNERS.	Number.	Description of Lands.	Section.	Township.	Range.	Acres.	Hundredths.	Value of Lands.	Val. of im-provements	Value of Lands and Improvements.	Names of Towns.	Inlots.	Outlots.	Parts of inlots.	Pts of outlots.	Wood sup'd'd	Value of Lots and improvements.
Amount brought forward,								12707 61	3855 7	5952 44	307						
Cox Bros Henry	163	part SE¼	Sec 24	11	3	18	1825	52		52							
Same		part SE¼		10	"	"	2618	164	160	324							
Cordsmark Wilhelmina		NE¼	NE¼	33	"	"	40	100		100							
Same		Sec 24	Sec 24	36	"	"	40	100	50	150							
Cushing Jeremiah		Sec 24	Sec 24	3	"	"	40	160	120	280							
Cumbaugh Lazarus	166																
Cox Bros Henry																	
Cridle Herman	167	NE¼	Sec 24	27	28	13	40	100	50	150							
Cridle Jesse	168	SE¼	Sec 24	27	"	"	40	100	40	140							
Cook H	169																
Coltgeat Catharine	170	NE¼		25	1	"	160	400		400							
Coltgeat Jennie	171	S½		24	"	"	160	400	30	430	Sec 10 NE¼ Sec 24 80 acres						
Cobbs Jerratt	172	S½		11	"	"	160	360		360							
Cotto Conrad	173	SW¼		10	"	"	160	360	180	740	all of S½ of S½ NW¼ Sec 10 = 110						
Cridle Herman	174																
Cobb Conrad	175																
Cassgrande William	176																
Cholcomb Jobed	177																
Geager Jeremiah	178	S Side		4	28	13	180	600	350	950							
Geager Francis	179	part N½		9	"	"	100	400	60	460	Sept 1st ½ Sec 9 Town 28 Range 13 ~~not finished~~						
Geager John	180	N part		4	"	"	100	400	200	600							
Geager John	181	part S½		4	"	"	100	400	150	550							
Geager Jacob	182	part S½		4	"	"	100	400	170	570							
Geager Sam'l & Peter	183	S part Sect		9	"	"	360	1040		1040	Sept 1st Sec 9 Town 28 Range 13 Adams						
Gerich Henry	184	part Sec 9 & NE¼		2	28	13	82	42	325	150	475						
Same		Sec 9		2	"	"	55	70	221		221						
" Same		NE¼		3	"	"	234	6	92	50	142						
Gerich Christian	185																
Gerich Charles	186																

14517 98 04927 76 52 52 609

TOWNSHIP NO. 3

Value of town lots &c.	Value of personal property	Total value of taxables.	Poll.	State Tax. $	Cts.	County Tax. $	Cts.	School Tax. $	Cts.	Road Tax. $	Cts.	Town Tax. $	Cts.	Total amount of Taxes. $	Cts.	No of delinquents	Delinquent tax. $	Cts.	Total, including delinqts. $	Cts.	REMARKS.
4397		282140		17210		19915		0		8573	2550			58084			851	2			
		196		77		103		0		48	27			257					257		
		250		67		87		0		100	25			279					279		
		280		75		98		0		50	28			251					251		
																	134		134		
																	121				
		150		40		52		0		050	15			157					157		
		140		37		49		0		050	14			150					150		
		400		107		140		0		200	40			487					487		
		430		115		150		0		200	43			508					508		Jacob Ernsperger
		560		149		196		0		200	56			601					601		
acres		740		196		257		0		200	74			729					729		Ernst Bultemier
	41	41	1	86		64		0		00	04			154					154		
	90	90	1	99		81		0		00	09			189					189		
			1	75		50		0		00	00			125					125		
																	134		134		

																				16	12
W½ NW¼ & NE¼ NW¼ & W½ SW¼ Sec 2				N½ North of Canal & W½ SW¼ Sec 2		N½ 160 acres														16	39
						a 7.80 Battell & Sarah M. Switzer														7	28
						Sarah M. Switzer														7	07
																				7	03
SW¼		160				N½		160 acres												1	70
Silvester Curtiss				Abbe Stuck & Sarah M. Switzer																	
		500		220		275		0		200	50			805					805		
			1		75		50		0		00				125				125		
	125	125	1		109		94		0		00		12		215		121		336		

4688		57477	0	26525		23519				18185	3715			67745		10988					

TAX DUPLICATE OF Allegany COUNTY, FOR THE YEAR 1846.

	NAMES OF OWNERS.	Number.	Description of Lands.	Section.	Township.	Range.	Acres.	Hundredths.	Value of Lands.	Val. of improvements.	Value of Lands and Improvements.	Names of Towns.	In Dist.	Out Dists.	Parts of in Dists.	Pts of out Dists.	No of sq. of Ch.	Annual Tax and Interest	
	Amount brought forward,																		
	Myers George & Simon	1	lot No 3 S. Br. Hop	20	37	15	93	96	376	50	426								
	Decker Abram	2	NE ¼	18	"	"	40		160		160								
	Same		E ½ Sq. No 16	18	"	"	103	38	412	220	632								
	Same		Surp. Hop	18	"	"	40		160		160								
	Avery Nathaniel	3	NE ¼	36	"	"	40		120	55	175								
	Andrew Simmons Heirs	4	part E part Nor	5	"	"	40		120	75	195								
	Potter Simmel	5	E ½ Sq. No 16	17	"	"	160		640	330	970								
	Sarad Record	6																	
	Brooks Solomon	7																	
	Stevens Enos	8	W ½ NE ¼	15	37	15	80		200	10	210								
	Bell David	9	S E Sect part	10	37	15	130		360		360								
	Bell Jonathan	10	E ½ SE ¼	9	"	"	80		240		240								
	Bowne Jonathan	11	Lot 6 Hop Survey			Res	321	40	1284		1284								
	Bedelock James	12	Surp. Hop	36	"	"	40		160		160								
	Britton Benjamin	13	E ½ SE ¼	15	"	"	80		200		200								
	Same		Same Sect	14	"	"	20	55	81	100	181								
	Same		E ½ SE ½ Sq. No 16	15	"	"	160		460	155	535								
	Benedict Seth	14	Surp. Hop	36	"	"	80		200		200								
	Borenbaughs Peter	15	S. ½ SE ¼	17	"	"	80		320	20	340								
	Bailey Silvester	16	S E ¼	6	"	"	160		460		460								
	Blodgett John C	17	NE ¼	33			40		120		120								
	Bushnell Thomas	18	NE ¼ Lot 18	18	"	"	40		160		160								
	Same		Surp. Hop	19	"	"	40		160		160								
	Bessee Enoch	19																	
	Britton Benja	20																	
	Britton Benj	21																	
	Black William	22																	
	Bottenfield Daniel	23																	
	Brandenburg Isaac	24																	
	Counterman Jacob	25	E ½ NE ¼	8	37	15	80		240	140	380								
	Cowan James	26	Surp. Hop	5	"	"	80		240	40	280								
	Cowan Stephen Sr	27	Surp. Hop	6	"	"	40		120	80	200								
	Catherlin Daniel	28	Surp. Hop	28	"	"	40		160		160								
	Same		Surp. Hop	29	"	"	40		160	125	285								
	Same		part NE Sq.	28	"	"	19	56	80		80								
	Case William	29	S. ½ SE ¼	28	"	"	82	16	96		96								
							1583	01	7177	1490	8667								

St Marys TOWNSHIP NO. 4

Value of Dwelling Tax	Value of personal property	Total value of taxables	Dwelling	State Tax. $ Cts.	County Tax. $ Cts.	School Tax. $ Cts.	Road Tax. $ Cts.	Town Tax. $ Cts.	Total amount of Taxes. $ Cts.	No. of delinquents.	Delinquent tax. $ Cts.	Total remaining delinquents. $ Cts.	REMARKS.
		66		1 24	1 63	0	1 17	14	4 18			4 18	
	150	1102	1	3 69	4 35	0	2 29	33	10 66			10 66	
	175	350	1	1 68	1 72	0	0 50	11	4 01			4 01	
		195		52	68	49	0 50	06	2 25			2 25	
	160	1150	1	3 82	4 52	2 57	2 00	34	13 55			13 55	
											1 50	1 50	
											1 70	1 70	
		210		56	73	0	1 00	06	2 35			2 35	
		300		80	1 65	0	1 50	09	3 44			3 44	
		240		64	84	0	1 00	07	2 55			2 55	
		1284		3 42	4 49	0	4 01	37	12 29			12 29	
		100		27	35	0	50	03	1 15			1 15	
		936		2 49	3 27	0	3 25	28	9 29			9 29	
				83	10		1 02	06	2 27				
				1 96	2 57		2 25	22	7 00				
		200		53	70	0	1 00	06	2 29		2 34	4 63	
to		340		90	1 19	85	1 00	10	4 04			4 04	Alonzo Cross
		400		1 07	1 40	0	2 00	12	4 59		4 69	9 28	
		120		32	42	0	50	04	1 28			1 28	Elijah Moody
		200		53	70	0	1 00	06	2 29			2 29	
	130	130	1	1 10	95	00	00	04	2 09			2 09	
	500	500	1	2 08	2 25	00	00	15	4 48			4 48	
	104	104	1	1 03	86	00	00	03	1 92			1 92	
	86	86	1	98	80	00	00	02	1 80		1 63	3 43	
			1	75	50	00	00	00	1 25			1 25	
											1 21	1 21	
		380		1 01	1 33	95	1 00	11	4 40			4 40	
		380		75	98	70	1 00	08	3 51			3 51	
	55	255	1	1 44	1 39	64	50	08	4 05			4 05	
	132	657	1	2 76	3 15	00	1 25	22	7 38			7 38	
		96		25	34	00	30	03	92			92	John W. Pearce
	1492	10181	10	34 63	40 59	6 50	27 27	3 02	112 01		13 07		

TAX DUPLICATE OF Fulton COUNTY, FOR THE YEAR 1846.

NAMES OF OWNERS.	Number.	Description of Lands.	Section.	Township.	Range.	Acres.	Hundredths.	Value of Lands.	Val. of improvements.	Value of Lands and improvements.	Names of Towns.	Inlots.	Outlots.	Parts of inlots.	Pts of outlots.	No. of sq. of ER.	Value of both land and improvements.
Amount brought forward,								£1301	7197	1470	8667						
Catherin David	30	E½	Sec	N	27	15	80		240		240		Toto				
Catherin Richard	31	E of the	of Sec	S			120		360		360		E & N Towmich Rossler Surv				
Same		E½	Sec				80		240	20	220						
Collingham Richard	32	N E¼					160		440	25	465						
Corsline Israel	33	E½	Sec				80		240	130	370						
Cares Joseph	34	part W½	how				75		225	65	290						
Same		part lot	how				5		15		15						
Cornes William	35	N E¼	Sec				40		160		160						
Same		Same	Lot				36	63	92		92						
Case John	36	W½	N E¼				80		240		240						
Cares James	37	W½	Sec				80		240		240		Fr to Wm Robinson Surv				
Carter Ardelias	38	E of	Sec				115	20	282	200	482						
Corvell John	39																
Carpenter William	40																
Darby James	41	W½	N E¼		9	27	15	80		240	85	325					
Darby Cares	42	E½	N E¼		22			80		240	60	300					
Same		E &	Sec		22			32	47	132		132					
Same		W½	S E¼		22			80		320	290	610					
Same		part N E¼	S E¼		32			1	35	7		7					
Downey Joseph	43	N½	N E¼	S	10			79	20	237	170	407	Survey the				
Dixon John	44	S½	S E¼		32			80		240		240	Fr to N½ 18 & NE 32 Scales 5				
Decamp Peter	45	part S½	Sec		10			200		500		500					
Dunnel James	46																
Dillman Edward	47																
Ewing H & G	48	Land	in	Ely's	Grist	Mill		321	611	2934		1284					
Epson Joseph	49	W½	N E¼	No	36	27	15	120		360	175	535					
Engle William	50																
Fordyce John	51	W½	S E¼		30	27	15	80		240	160	360					
Same		E½	S W¼		30			80		240		240					
Jukes Absalom	52	N E¼	N E¼		19			40		120		120					
								£2078	1978	1870	5000						

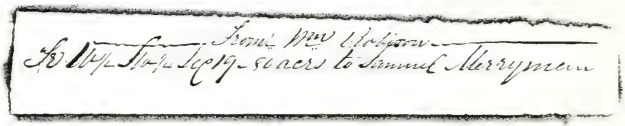

H. Shaw

TOWNSHIP NO. 12

Value of occupation real est.	Value of personal property	Total value of taxables.	Tax.	State Tax. $ Cts.	County Tax. $ Cts.	School Tax. $ Cts.	Road Tax. $ Cts.	Town Tax. $ Cts.	Total amount of Taxes. $ Cts.	No. of delinq'ts.	Delinquent tax. $ Cts.	Total, including delinq'ts. $ Cts.	REMARKS.
1442	10181	50		32 68	40 37	6 50	27 27	3 02	112 01		13 07		
	2	70		53	70	0	1 50	01	2 29			2 29	
Gen Surg		520		1 55	1 82	0	2 50	16	5 86			5 86	Paid Wm
	465			124	162	0	2 60	14	5 06			5 00	
130	500	1		208	225	1 13	1 00	15	6 73		4 07	10 80	
	305			81	107	0	1 00	09	2 97			2 97	
	172			57	66	0	95	06	2 18		2 01	4 21	
	200			53	70	0	1 00	06	2 29			2 29	
19	5000	200		53	70	0	1 00	06	2 29			2 29	William Robinson
	150	632	1	2 42	2 71	0	1 41	19	6 73			6 73	
	36	30		8	10	0	0	01	19			19	
	36	20	1	80	57	0	0	01	1 88		2 06	3 44	
	35	360	1	1 71	1 76	0	1 00	10	4 57			4 57	
344	1393	1		4 47	5 37	0	2 42	41	12 67			12 67	
	74	451		1 29	1 68	1 20	1 00	14	5 31			5 31	
		240		64	84	0	1 00	07	2 55			2 55	John Hays
		500		1 33	1 75	0	2 50	15	5 75			5 75	
	1284			3 43	4 50	0	4 01	38	12 32			12 31	
107	442	1		2 50	2 81	1 65	1 50	20	8 66			8 66	
	65	65	1	77	97	0	0	09	1 29			1 29	
	184	714	1	2 65	3 00	0	2 00	21	7 88			7 81	
		120		32	42	0	50	04	1 28			1 28	
2541	17604	18	6	6	6	7	6	1	2	1	1	1	

Mrs Bass's Estate

TAX DUPLICATE OF [illegible] COUNTY, FOR THE YEAR 1846

NAMES OF OWNERS.	Number.	Description of Lands.	Section.	Township.	Range.	Acres.	Hundredths.	Value of Lands.	Val. of improvements.	Value of Lands and improvements.	Names of Towns.	Inches.	Outlots.	Parts of inches.	Pts of outlots.	No. of sq. ft.	Valued 1/8 and improvements.
Amount brought forward,								4407 87	1373	2670	1665						
Foster James	53	Sup. N.E.	17	27	15	50		240	200	440							
Same	5	N.E. N.W.	17	"	"	40		160		160							
Foster Jos. & Amanda	54	E. pt N.E.	19	"	"	80		200		200							
Fay Solomon	55	S.E. N.W.	29	"	"	20		50	45	95							
Fay Harvey	56	S. pt N.E.	29	"	"	20		50		50							
Fay Solomon C.	57	N.W. & N.W.	29	"	"	200		600	200	800							
Filby Samuel	58	E. pt S.W.	20	"	"	80		200		200							
Fryer James	59	N.E.	21	"	"	16	83	68	30	98							
Fissinger Peter	60	pt S.E.	10	"	"	21		68	25	93							
Franck Joseph	61	N.E.	10	"	"	40		160		160							
Fairfield H. & D.	62	S.W.	9	"	"	160		480		480	Fr. S.E. N.W. S.W. S.E. 80 acres						
Same		S.E.	8	"	"	160		480		480	Fr. S.W. S.E. S.E. 80 acres						
Foster Jesse	63																
Filling Frederick	64	part S.E. N.E.	6	"	"	9		27		27							
Gulick Elisha	65	N.W. S.E.	15	27	15	56		120	75	195							
Same		N.E. S.W.	15	"	"												
Gulick John	66	N.W. S.E.	15			56		140	150	290							
Same		S.E. N.E.	15														
Gulick Amos	67	part S.W. S.E. N.E.	15	"	"	42		105		105							
Goddard E. H.	68	S.W.	21	"	"	9	32	36	1500	1536							
Card Adam	69	N.E.	5	"	"	157	46	472		472							
Same		part N.W.	9	"	"	30		90		90							
Griffin Elliot	70	N.W. N.W.	7	"	"	40		120		120							
Same		S. E.	6	"	"	80		240		240							
Gulick Elisha	71																
Hewett John Jr.	72																
Hewett John	73	S.E. S.W.	9	27	15	40		120	100	220							
Harrison Columbia	74	N.E. to S.W.	7	27	15	54	63	210	20	230							
Same		N.W. S.E.	7	"	"	40		140		140							
Heath Nathan	75	pt N.W. N.E.	35	"	"	100	84	420	175	595							
Hayes Orange	76	S.W. & S.E.	30	"	"	320		640		640							
Hall George	77	N.W.	32	"	"	80		240	30	270	Fr. the W.P. S.E. to canal						
Hart Robert S.	78	part S.W.	9	"	"	130		333		333							
Hines Caleb	79	S.E.	30	"	"	40		140		140							
								6651	2406	9057							

N Sharon

TOWNSHIP NO. 17

Value of corp'n mun. prop.	Value personal property.	Poll.	Total value of taxables.	State Tax. $ Cts.	County Tax. $ Cts.	School Tax. $ Cts.	Road Tax. $ Cts.	Town Tax. $ Cts.	Total amount of Taxes. $ Cts.	No. of delinq'ts.	Delinquent tax. $ Cts.	Total, including delinq'ts. $ Cts.	REMARKS.
2541	17402	18	6266	70 12	2 00	8 56	3 72		110 18		21 86		
137	877	1	3 08	3 37	0	1 30	24		8 41			8 41	
		200	53	70	0	1 00	06		229			229	
		98	26	34	0	25	03		88		89	177	
		50	13	17	0	25	02		57		1 21	178	
		800	213	280	0	1 80	24		767			767	
216	416	1	1 86	1 95	0	1 00	12		493			493	
		98	26	34	0	20	03		83			83	
		93	25	32	0	39	03		99			99	
		100	27	35	0	50	03		115			115	
		960	252	336	120	4 00	29		1121			11 01	
													Phineas Hull
30	30	1	83	60	0	0	01		144			144	
		27	07	09	07	11	01		35			35	
297	442		118	154	0	70	13		355			355	
30	320	1	160	162	0	70	07		399			399	
30	125	1	109	94	0	52	04		259			159	
2751	811	1	558	684	0	11	52		1307			1307	
	564		150	197	117	206	17		687		210	897	
	360		94	126	090	150	11		478		378	856	
		1	75	50	0	0	00		125			125	
35	25	1	82	57	0	0	01		142		137	279	
86	306		81	107	0	50	03		241		52	293	
190	800	1	288	336	200	112	24		952			952	
	525		153	201	0	125	17		596			596	
	723		140	210	0	300	18		688		619	1307	
1000	395	1	184	188	0	100	08		480			480	David Sill
	325		87	111	0	162	10		373			373	
	480		128	168	0	200	26		522			523	
3702	30037	28	100	74	1777	1877	1807	9	32778		638	02	

TAX DUPLICATE OF [illegible] COUNTY, FOR THE YEAR 1826

NAMES OF OWNERS.	Number.	Description of Lands.	Section.	Township.	Range.	Acres.	Hundredths.	Value of Lands.	Val. of im provements.	Value of Lands and Improvements.	Names of Towns.	Islands.	Outlots.	Parts of inl. lots.	Pts. of outl. lots.	No. of sq. rods in Pk.	Value of Lots and Improvements.
Amount brought forward,								66462	20506	55713	26177						
Cole Thomas	80																
Jones Jonathan	81																
[illegible] Jeremiah	82																
[illegible] John	83																
[illegible] Samuel	84																
Johnson Joseph	85																
Jones Abigail	86	Pt	Pt		32	37	15	80	200		200						
Johnson Alice	87	Sw	Sw		33			40	100		100						
Same		Nw	Nw		10			40	100		100						
Johnson Jehiel	88	Sw	Sw		33			40	100	15	115						
Jones Eli	89	Se	Se		33			60	240		300						
Jones Ebenezer	90	Ne	Se	Se	33			200	360	140	620						
Same		Pt	Nw		33			To the N[illegible] of Sw			To	David Chaney					
Same		Ne	Sw		34			80	220		300						
Same		Se	Sw		33			40	100		140						
Same		Se	Sw		34			40	100		140						
Jessup Ebenezer	91	pt	Se		20		135	40	536		536						
Johnson James	92	Se	Nw		34			40	120	60	180						
Same		Nw	Se		34			40	120		120						
Same		Sw	Nw		34			40	120		120						
Johnson Benjamin	93																
Mary Bingham	94	Nw	Se		3			86	70	722	15	807					
Hickford Henry	95	Ne	Sw		5			80	240		320						
Same		Ne	Nw		8			80	240		320						
Jones Joseph	96																
Jacoby Johnson	97																
King George	98	Nw	Ne		34	17	15	60	240		300						
Hickford Stephen	99	Ne	Se		27			80	240	60	380						
Kinsey John	100																
Jones Enoch	101	Ne	Nw		34	17	15	60	240	60	300						
Long Daniel	102	Se	Nw		4			40	100	60	140						
Silver John	103																
Mrs Weeks	104																
								$[illegible]	27[illegible]	[illegible]	31137						





No Delinquent Tax of 1845 72.69

Rec^d of William Comer Two Dollars and Sixty two cents in full of delinquent tax of 1845 on N.E. Sec 3 Fr Lot No 2 L 27 N R 15 E.

Sl

St. Marys

TOWNSHIP NO. 11

Value of corporation stock.	Val. of personal property.	Total value of taxables.	Polls.	State Tax. $ Cts.	County Tax. $ Cts.	School Tax. $ Cts.	Road Tax. $ Cts.	Town Tax. $ Cts.	Total amount of Taxes. $ Cts.	No. of delinqu'ts.	Delinquent tax. $ Cts.	Total, including delinq'ts. $ Cts.	REMARKS.
	3902	30581	28	100 74	119 17	15 94	82 89	9 02	327 76		38 02		
	35	25	1	82	59	0	00	01	1 42			1 42	
	10	10	1	77	53	0	00	00	1 30			1 30	
											3 82	3 82	
											2 02	2 02	
	95	95	1	1 00	83	0	00	03	1 86			1 86	
	84	84	1	97	0 79	0	00	03	1 79			1 79	
		200		53	70	0	1 00	06	2 29			2 29	
		100		27	35	0	50	03	1 15			1 15	
		215		57	75	0	1 00	06	2 38			2 38	
		200		53	70	0	1 00	06	2 29			2 29	
		990		2 64	3 46	0	4 25	30	10 65		27 24	37 89	

David Chaney

		556		1 48	1 94	0	1 56	17	5 15			5 15	
		420		1 12	1 47	0	1 50	12	4 21			4 21	
		807		2 14	2 82	0	3 95	24	9 15			9 15	
		480		1 28	1 68	1 20	2 00	14	6 30		2 10	8 40	
											2 61	2 61	
											1 45	1 45	
		200		53	70	0	82	06	2 11			2 11	
		300		80	1 05	0	1 00	09	2 94 X			2 94	
											48	48	
		300		80	1 05	0	50	09	2 44		3 20	5 64	
	30	190	1	1 26	1 16	0	50	06	2 98		4 38	7 36	
											4 07	4 07	
											1 50	1 50	
	4146	35253	33	118 25	139 74	17 14	102 47	10 57	388 17		90 89		

TAX DUPLICATE OF [illegible] COUNTY, FOR THE YEAR 1846

NAMES OF OWNERS.	Number.	Description of Lands.	Section.	Township.	Range.	Acres.	Hundredths.	Value of Lands.	Val. of improvements.	Value of Lands and improvements.	Names of Towns.	Inlots.	Outlots.	Parts of inlots.	No. of acres in lots.	Value of lots and improvements.
Amount brought forward,								525 37	2474 4	6363 31	87					
Meek Abraham	125	E½ of	[illegible]	[illegible]	[illegible]	331	41	1284		1284						
Myers Scotland	126	S pt of	NE¼	27	15	95		380	40	379						
Same			NE¼	SW¼	27			17	15	65						45
Myers Joshua	127	S pt of	NE¼	27		15		272	150	422						
Myers Jonathan	128	NE¼		Sec	32			40	160	160						
Same		E pt	SW¼	27		65	80	252	360	552						
Myers James	129	SE¼	NE¼	32			40	100		100						
Same			NW¼	NW¼	15		40	100	75	175						
Myers Daniel	130	Lots	Sec	3			80	200	100	300						
Marshall Robert	131	pt SE¼	SE¼	6			31	100		100						
Matthews Joshua	132	SW¼	Sec	29			40	100	65	165						
McClure James	133	NW¼		32			160	400		400						
Myers James P	134	NE¼	SE¼	32			38	25	114	114						
Major David	135	E½	SE¼	22			80	320	130	450						
Myers William	136															
McManus Robert	137															
Mc Michael	138															
Myers Robert	139															
Patterson S. D.	140	pt of	pt of	Sec	20	27	15	14	56	56						
Same		pt of	SE¼	NE¼	21			14	42	42						
Septime Williams	141	Sec		SE¼	33	27	15	40	100	90	190					
Patterson S. D.		Sec		Sec				351	40	1584	30	1614	Carried up			
Same		pt of	SE¼	NW¼	10			9	23	23			For Baptist to Peter Swingus			
Patterson Alexander	142	S½	NE¼	4	27	15	80	200		200						
Peel George	143	Sec		Sec	21			200	300	500						
Paterson John	144	S pt of	NE¼		18			50	200	12	350					
Peterson William	145	NW¼		NW¼	6			82	36	246	140	386				
Same		S½		NW¼	6			80	240	150	390					
Peterson David	146															
Robuck Thomas	147															
Rose Joseph	148															
McSpeed Thomas	149	NW¼		NW¼	10	27	15	80	200		200					
Rose Peter	150	S½	of	S½	26			5	27	30		20				
Same			of	SW¼	27			89	47	356	245	301				
Roberts Christopher	151	Sec	of	SW¼	4			240	600		600					
Reichard Henry	152	E½	NW¼	of	Sec	32		80	80		80					

TOTAL [illegible] [illegible]

St Marys TOWNSHIP NO. 4

Value of corporation stock.	Val. of personal property.	Total value of taxables.	Polls.	State Tax. $ Cts.	County Tax. $ Cts.	School Tax. $ Cts.	Road Tax. $ Cts.	Town Tax. $ Cts.	Total amount of Taxes. $ Cts.	No. of delinqu'ts	Delinquent tax. $ Cts.	Total, including delinq'ts. $ Cts.	REMARKS.
4146	35253	33		118 25	139 74	17 14	102 47	10 57	388 17		90 87		
		1284		3 42	4 48	0	2 01	38	12 29			12 29	
		646		1 71	2 26	0	1 37	19	5 53			5 53	
	80	500	1	2 08	2 25	0	81	15	5 29			5 29	
		712		1 89	2 49	0	1 27	21	5 86			5 86	
		275		74	96	0	1 00	09	2 79		6 02	8 81	
	113	413	1	1 85	1 94	0	1 00	12	4 91			4 91	
		100		27	35	25	38	03	1 28			1 28	
	100	265		71	92	0	50	08	2 21			2 21	
		400		1 07	1 40	0	2 00	12	4 59			4 59	
	74	188	1	1 25	1 15	0	47	05	2 92			2 92	
		450		1 20	1 57	0	1 00	14	3 91			3 91	
	166	166		44	58	0	00	05	1 07			1 07	
	50	50	1	88	67	0	50	02	1 57			1 57	
											1 21	1 21	
											1 59	1 59	
		1435		3 83	5 02	0	4 47	43	13 75			13 75	
		190		51	66	0	50	06	1 73			1 73	
													Peter Trisinger
		200		53	70	0	1 00	06	2 29			2 29	
		500		1 33	1 75	0	2 50	15	5 73			5 73	
	100	400	1	1 82	1 90	1 00	62	12	5 46			5 46	
	225	1001		2 67	3 50	2 50	2 02	30	10 99			10 99	
			1	75	50	00	00	00	1 25			1 25	
	39	39	1	85	63	0	00	01	1 49		6 19	7 58	
	75	75	1	95	76	0	00	02	1 73		2 68	4 41	
1000		200		53	70	0	1 00	06	2 29			2 29	Jacob Ernsberger
	294	1115		2 97	3 90	0	1 17	33	8 37			8 37	Jacob Hoopes Heirs
		600		1 60	2 10	0	3 00	18	6 88		7 04	13 92	
		50		13	17	0	25	02	57			57	
5462	46407	41		154 23	183 05	20 89	132 91	11 04	505 12		118 60		

TAX DUPLICATE OF Putnam COUNTY, FOR THE YEAR 1846.

NAMES OF OWNERS.	Number.	Description of Lands.	Section.	Township.	Range.	Acres.	Hundredths.	Value of Lands.	Val. of improvements.	Value of Lands and improvements.	Names of Towns.	Inches.	Quarters.	Parts of inches.	Fractions.	Novel system.	Value of lots and improvements.
Amount brought forward,								1681 46	3277	8148	4074						
Ross Solon	133	E½ SE¼	31	7	15	80		320	130	530							
Same		S½ SE	36	"	"	1 74		8		8							
Same		S½ SE¼	29	"	"	44 81		184	365	549	See assessment of the N½ NE¼						
Same		NW¼ NE¼	31	"	"	40		100		100							
Angy Samuel C	134	pt lot	19	"	"	0 80		3		3							
Same		SE¼ NE¼	19	"	"	40		120	80	200							
Rice Solon	135	NW¼ SE¼	33	"	"	40		100		100							
Ross Joseph	136	N½ W½	SW¼	33	"	"	40		160	80	180						
Ross Joseph	137																
Ross William	138																
Kobeth James	139																
Smith Samuel C	140	E½ NW¼	17	37	15	80		320		320							
Same		SE¼ SW¼	8	"	"	40		160	75	235							
Same		pt NE¼ SW¼	17	"	"	101	07	404		404							
Same		NE¼ SW¼	17	"	"	40		140		140							
Same																	
Smith Robert	141	NW¼ SW¼	8	"	"	40		140	60	200							
Same		pt NE¼ NW¼ & SW¼ NW¼	17	"	"	61		244		244							
Same		NW¼ NW¼	17	"	"	40		160		160							
Smith Alexander	142	E½ NE¼ SW¼	7	"	"	120		440	200	640							
Same		SW¼ NE¼	18	"	"	79	80	320	175	495							
Same		W½ NE¼	8	"	"	80		~~240~~	~~70~~	~~310~~	See W½ NE¼ Lot 8 80 acres						
Smith Isaac P.	143	W½ NW¼	8	"	"	80		240		240							
Same		NW¼ SW	8	"	"	40		120		120							
Smith Isaac	144	E½ NE¼ & NE¼ SE¼	7	"	"	120		360		360							
Same		NW¼ NW¼	18	"	"	40		120		120							
Same		SE¼ NW¼	7	"	"	24	82	100		100							
Smith Zachariah	145	E½ SE	6	"	"	80		320	70	390							
Same		W½ NW¼	7	"	"	80		320									
Same		W½ SW¼	8	"	"	80		320									
Smith Solomon	146	SE¼ NE¼	7	"	"	40		240	130	370							
Smith Zachariah		NE¼ NW¼	7	"	"	40		160	80	240							
School		E½ SW¼	7	"	"	76	99	320	100	420							
Smith William	148	W½ NE¼	17	"	"	80		320		320							
Smith Solomon	149	W½ pt E½ pt NW¼	8	"	"	10		80	35	115							
Stoops Joseph	150	SE¼ NW¼	5	"	"	67	81	201	160	361							
Stoops Thomas	151	E½ NW¼	4	"	"	77	11	193		193							
Stoops Elias	152	pt NW¼	5	"	"	40	69	110	40	150							
								1683 50	3970	8993	4997						

TOWNSHIP NO. 11

Value of every hundred dollars.	Value of personal property.	Total value of taxables.	Polls	State Tax. $ Cts.	County Tax. $ Cts.	School Tax. $ Cts.	Road Tax. $ Cts.	Town Tax. $ Cts.	Total amount of Taxes. $ Cts.	Not delinquent.	Delinquent Tax. $ Cts.	Total, including delinqts. $ Cts.	REMARKS.
5462	46467	41 13	4 13	153 15	87	132 91	14 60		505 12		115 60		
137	1162		3 11	4 04		0 20	32		957			957	

TAX DUPLICATE OF Adams - - COUNTY, FOR THE YEAR 1846.

NAMES OF OWNERS.	Number.	Description of Lands.	Section.	Township.	Range.	Acres.	Hundredths.	Value of Lands.	Val. of im provements.	Value of Lands and improvements.	Names of Towns.	Inlots.	Outlots.	Parts of in lots.	Pts of outlots.	No of sq. or lots.	Value of Lots and improvements.
Amount brought forward								1285 80	3970 4	5255 80	4965 7						
Spencer Silas	183	S ½	36	37	15	11	88	80		80							
Sharp Joseph	184	Sw ¼	29	"	"	7	11	372	60	332							
Spencer Silas	185	S E ¼	25	"	"	26	60	81		81							
Shuttle Joseph	186	Nw	Sw	31	"	"	40	100		400							
Same		E ½ S of State Sw		32	"	"	120	360									
Shower Simon	187																
Smith Silas	187																
Smith McClanahan	188																
Smith Joseph	189																
Shower Jacob	190																
Tisdale Robert	191	E ½ Sw of Sw ¼		19	27	18	140	400		400							
Same	16	10 ch	Sw ¼	20	"	"	80	240	41	281							
Same		E ½	S E ¼	17	"	"	80	240	100	340							
Tisdale Robert jr	192	Sw	S E	20	"	"	69	57	276	115	391						
Trantar Joseph	193	E ½ S E	N W ¼	27	"	"	32	8	128	100	228						
Thorp Cyprus	194																
Teeple Peter	195																
Trantar Levy	196																
Tisdale Joseph	197																
Teeple Andrew	198																
Wade George	199																
Utt James	170																
Whitmore George	171																
Williamson William	172	S ½ Sw ¼	N W ¼	18	27	15	120	360	35	395							
Williamson Joshua	173	N W ¼		30	"	"	160	400	20	420							
Winans Joseph R	174	E ½	N W ¼	29	"	"	80	320	120	440							
Winans Benj R	175	part lo	N W ¼	28	"	"	20	76	84	100	184						
Same		E ½	N W ¼	28	"	"	38	53	150	100	250						
Wade Williams heirs	176	N W ¼	S W ¼	7	"	"	40		120	120	240						
Wilkinson Thomas	177	N W ¼		31	"	"	160		400		400						
Wright Jacob	178	S ½	S E	13	"	"	144	41	576		576						
Same		S W	S E ¼	17	"	"	27	68	112		112						
Same		N W ¼		20	"	"	113	40	452	80	532						
Winans Richard	179	part N W ¼	N W ¼	28	"	"	57		236	50	286						
Wade Benj B	180	lots	Sw	lots	21	"	"	24		96		96					
Wade William	181	S W	N W ¼	10	"	"	80		200		200						
Wood Peter	182	N W ¼	S W	33	"	"	40		120	50	170						
Wade David	183								1262 75	3503 75	5000						

11

11 Illinois — TOWNSHIP NO. 11

Value of corporation R.R.	Value of personal property	Total value of taxables.	Pcls.	State Tax. $ Cts.	County Tax. $ Cts.	School Tax. $ Cts.	Road Tax. $ Cts.	Town Tax. $ Cts.	Total amount of Taxes. $ Cts.	No. of delinq'ts.	Delinquent tax. $ Cts.	Total, including delinq'ts. $ Cts.	REMARKS.
6165.	36202	51		158 12	223 19	2 05	3 17	17 40	246 25		11 8 78		
		060		76	21	0	17	02	66			66	
62	414	1		1 85	1 75	0	72	12	4 84			4 84	
		081		22	28	0	32	02	84			84	
		400		1 07	1 40	0	2 50	12	4 89			4 89	
22	022	1		80	57	0	00	01	138			138 X	
											1 50	1 50	
											1 10	1 10	
											1 21	1 21	
											46	46	
2251	256	1		4 10	4 89	0	4 00	38	13 37			13 37	
		391		1 04	1 38	0	86	12	3 38			3 38	
77	305	1		1 56	1 57	0	40	09	3 62			3 62	
60	060	1		91	71	0	00	02	1 64			1 64	
100	100			27	35	0	00	03	65			65	
44	064	1		92	72	0	00	02	166			1 66	
31	031			8	10	0	00	01	19			19	
70	070			18	24	0	00	02	44			44	
40	040	1		85	64	0	00	01	1 56	3 93		5 49	
80	080	1		96	78	0	00	03	1 77	4 21		5 98	
138	138	1		1 12	98	0	00	04	2 14			2 14	
		395		1 05	1 38	0	1 50	12	4 05	5 65		9 70	
		420		1 12	1 47	0	2 00	12	4 71			4 71	
125	565	1		2 25	2 47	0	1 00	17	5 89			5 89	
75	515			1 37	1 80	0	75	15	4 07			4 07	
		240		64	84	0	50	07	2 05			2 05	
		400		1 07	1 40	0	2 00	12	4 59			4 59	
		1330		3 55	4 65	0	3 67	40	12 27			12 27	
60	341	1		1 67	1 71	0	75	13	4 26			4 26	
		094		25	34	0	30	03	92			92	
		200		0 53	70	0	1 00	06	2 29	2 10		4 39	
		170		45	57	0	50	05	1 57	1 06		2 63	
20	020	1		80	57	0	00	00	1 37		59	1 96	
8019	42671	03	2	21 58	28 57	2	23 [illegible]	[illegible]	57 28				

TAX DUPLICATE OF Adams COUNTY, FOR THE YEAR 1846.

NAMES OF OWNERS.	Number.	Description of Lands.	Section.	Township.	Range.	Acres.	Hundredths.	Value of Lands.	Val. of improvements.	Value of Lands and improvements.	Names of Towns.	In-lots.	Out-lots.	Parts of in-lots.	Pts of out-lots.	No. of sq. yd.	Value of Lots and improvements.
Amount brought forward,						14442	95	49503	11184	56687							
Wade Richard	184	N E ¼ N E ¼	6	27	15	40		120	50	170							
Williams Samuel	185	S E ¼ N E ¼	28			38	93	136	35	171							
Weimer Henry	186																
Weimer David	187																
White Ethel	189																
Weimer Daniel	190																
Young Christian	191	S E ¼ S E ¼	33	27	15	40		120	50	150							
Wade Isaac	192																
Wade Richard	193																
Wright Stansbury	194																
Judeome Henry	195	E ½ N E ¼	9	27	15	80		200		200							
Young Samuel	196																
Young Tunis	197																
Young Peter	198																
Total Loving						14641	88	45949	11141	57368							

St Thomas TOWNSHIP, NO. 11

Value of [illegible] ration [illegible]	Val. of personal property.	Total value of taxables.	Polls.	State Tax. $ Cts.	County Tax. $ Cts.	School Tax. $ Cts.	Road Tax. $ Cts.	Town Tax. $ Cts.	Total amount of Taxes. $ Cts.	No. of delinqu'ts.	Delinquent tax. $ Cts.	Total, including delinq'ts. $ Cts.	REMARKS.
	5014	66671	63	219 58	257 86	20 33	179 83	19 28	717 28		140 67		
	30	190		51	66	47	50	06	2 20			2 20	
	30	241	1	1 40	1 34	00	49	07	3 30			3 30	
	13	12	1	78	54	00	00	00	1 32		2 31	3 63	
			1	75	50	00	00		1 25			1 25	
	44	44	1	86	64	00	00	02	1 52		3 74	5 26	
	45	45	1	87	63	00	00	1	1 51		1 10	2 61	
		150		40	52	00	50	06	1 48 +			1 48 +	
											0 12	12	
											1 30	1 30	
											2 43	2 43	
		200		53	70	00	1 00	06	2 29 +			2 29	
											1 61	1 61	
											1 21	1 21	
											1 21	1 21	
	8185	65553	68	225 68	263 39	41 00	182 32	19 76	732 15		155 70		
Lost	—	—	—	34	04	=	69	00	00 00				

TAX DUPLICATE OF Allen's COUNTY, FOR THE YEAR 1846.

NAMES OF OWNERS.	Number.	Description of Lands.	Section.	Township.	Range.	Acres.	Hundredths.	Value of Lands.	Val. of improvements.	Value of Lands and improvements.	Names of Towns.	Inlots.	Outlots.	Parts of inlots.	No. of Sq. or Lots.	Value of Lots and improvements.
Amount brought forward,																
Ariel Lewis	1	SE qr	31	24	15	40		100		100						
Ariel George	2	SE qr	33	"	"	40		100		100	Sole Sec Clay prod. 6 Sh.					
Bryant Wm. S	3	Sep. & Ep. NE qr	18	24	15	240		400	20	420						
Blanchard Jam. D	4	NW. NE & Sw. NE qr	4	"	"	114	80	287	80	367						
Beebe Adams	5	NW qr	Sec	30	"	"	40	100		100	Sec. both Roads & Samuel Sears					
Same	6	NE & Lot SE qr	30	"	"	40		100		100						
Brown Alvin	6	Ep. NE & Sw. NW	27	"	"	120		240	100	340						
Biggs Orin +	7	NW qr	19	"	"	160		400		400						
Bittenbender Peter	8															
Countryman Abram	9	Mp. Sep. & Wp. Sec	31	24	15	120		300	80	380						
Cox Benjamin	10															
Crabfeet John	11	NE NW qr	8	"	"	74	28	185	80	265						
Coyner Robert &	12	SE qr	Sec	26	"	"	160	480		480						
Same		Sec		28	"	"	640	1920		1920						
Same		NE qr		29	"	"	160	400		400						
Carl Daniel	13	pt SE qr	NE qr	4	"	"	20	50	45	95	Sept SE NE 1/4 20 acres					
Coyner Robert	14	Wp. & SE qr	Sec	8	"	"	480	1200		1200						
Cray Isley Sr	15	Wp. NE & SE	Sec	7	"	"	120	300		300						
Chitwood Henry	16	Wp. NE qr		18	"	"	80	200		200						
Conrad Andrew	17	NW qr	SW qr	8	"	"	40	120		120						
Coiner James		Sec. & S.	SE qr	18	"	"		Worthy								
Christmond John	18	Ep.	Sec	19	"	"	80	200		200						
Dawson John	19	NE qr	NE qr	17	26	15	40	100	110	210						
Douglass Samuel &	20	Ep. NE qr		27	"	"	157	70	325	120	445					
Same		NE qr		Sec	27	"	"	40	100		100					
Dill Benjamin	21	Sw. Sep. & the Islands			"	"	120		300	35	335					
Dill Robert	22	Wp.	Sec	17	"	"	40		100		100	Sec NE cor of Sec 17 & Main Road				
Davis Shoemy	23	Ep.	Sec	18	"	"	80		200		200					
Oakeber John	24	Wp.	Sec	25	"	"	80		200	100	300	Sec Wp. NE 1/4 SE 1/4 &				
							3316	696	865	820	2381					

Blue Creek TOWNSHIP NO. 5

Value of corporation stock.	Val. of personal property.	Total value of taxables.	Polls.	State Tax. $ Cts.	County Tax. $ Cts.	School Tax. $ Cts.	Road Tax. $ Cts.	Town Tax. $ Cts.	Total amount of Taxes. $ Cts.	No. of delinqu'ts.	Delinquent tax. $ Cts.	Total, including delinq'ts. $ Cts.	REMARKS.
		100		27	35	0	50	0	112			112	
40	[illegible]	100		27	35	0	50	0	112			112	Levi Claypool
		620		1 64	2 17	0	3 00	0	6 81			6 81	
	120	487	1	2 05	2 20	0	1 42	0	5 67			5 67	
	44	244	1	1 40	1 35	0	1 00	0	3 75		3 55	7 30	Samuel Lewis
		340		90	1 19	0	1 50	0	3 59			3 59	
		400		1 07	1 40	0	2 00	0	4 47			4 47	
				85	70		1 00		2 23 1/2				
	40	40	1	85	64	0	00	0	1 49			1 49	
	40	420	1	1 87	1 97	0	1 50	0	5 34			5 34	
	30	30	1	83	60	0	00	0	1 43			1 43	
		265		71	92	0	93	0	2 56		4 45	7 01	
		2800		7 46	9 80	0	12 00	0	29 26			29 26	
	to	95		25	33	0	25	0	83			83	[illegible]
		1200		3 20	4 20	0	6 00	0	13 40			13 40	
		300		80	1 05	0	1 50	0	3 35			3 35	
		200		53	70	0	1 00	0	2 23			2 23	
		120		32	42	0	50	0	1 24		1 17	2 41	
		200		53	70	0	1 00	0	2 23		2 10	4 33	
		210		56	73	0	50	0	1 79			1 79	
		565		1 50	1 97	0	2 23	0	5 70			5 70	
		335		89	1 17	0	1 50	0	3 55			3 55	
	ll	100		27	35	0	50	0	1 12			1 12	John Sackett
		200		53	70	0	1 00	0	2 23			2 23	
	70	430		1 15	1 50	0	1 00	0	3 65		3 62	6 [illegible]	Joseph M. [illegible]
		3449801	5	29 55	36 76		21 33		107 94		13 [illegible]		

TAX DUPLICATE OF Williams COUNTY, FOR THE YEAR 1846.

NAMES OF OWNERS.	Number.	Description of Lands.	Section.	Township	Range.	Acres.	Hundredths.	Value of Lands.	Val. of improvements.	Value of Lands and improvements.	Names of Towns.	In-lots.	Out-lots.	Parts of in-lots.	No. of Pts. of Out-lots.	No. of Acres of Out-lots.	Value of Lots and improvements.
Amount brought forward,							330	96	$627	830	9457						
Barnes James	25	NEqr	7	36	15	40		100	20	120							
Bell Edward	26	E½	7	"	"	80		200		240							
Bates Joseph	27	SE	10	"	"	80		240		240							
Bates William	28	NE	11	"	"	80		240		240							
Bard Samuel	29																
Bent Craig & Jones	30	NW	31	"	"	40		50		50	Fr. Mapp						
		SE	31	"	"	40		100	20	120	Fr. Mapp						
Bennett Robert	31																
Bagley Sidney	32																
Clark Samuel	33																
Elson John	34	NE	23	26	15	40		100		100							
Jane		NW	23	"	"	40		100	125	225							
Elliot John	35	NEqr	15	"	"	160		400		400							
Jane		E½	5	"	"	163	72	406		406							
Elliot James	36	SEqr	10	"	"	160	22	400		400							
Fielding Frederick	37	part	16	NW	21	"	"	25		62							63
Fay Alfred	38	N	12	NE	8	26	15	77	57	234							234
Fay Alvin	39	W½		NE	21	"	"	80		200	40						240
Fish James M	40	E½		NE	21	"	"	80		200	80						280
Frank Joseph	41	W½		SE	33	"	"	80		200	8						280
Frank John	42	W½		SE	17	"	"	80		200							200
Jerome		W½		SE	33	"	"	80		200	120						320
Frank Peter	43	W½		NE	33	"	"	80		200	15						315
Frank George	44	E½		SW	33	"	"	80		160	152						320
Fleming Archibald	45	NW	11	NW	31	"	"	40		100							100
Foster Daniel	46																
Glanville Joshua	47	W½		NE	20	26	15	80		240							240
Graves Orland P	48																
Hunter Samuel	49	NW		SW	9	26	15	40		100	40						240
Hathaway Richard	50	E½		SE	17	"	"	80		200							240
Hoblet William	51	E½		SE	15	"	"	79	20	200							240
Hill William	52	E½		NE	9	"	"	80		200	120						320
Howard Samuel	53	NW		NW	29			40		110	25						135
Hubbard Charles H	54	pt	5	SE	5	"	"	64	32	192							192
Henderson Williams	55	NE		NW	32	"	"	40		100	100						200
Hill William Jr	56	SW		SW	3	"	"	40		100							100
								$4,581	1463	1723	5886						

Blue creek

TOWNSHIP NO. 5

Value of corporation stock.	Val. of personal property.	Total value of taxables.	Polls.	State Tax. $ Cts.	County Tax. $ Cts.	School Tax. $ Cts.	Road Tax. $ Cts.	Town Tax. $ Cts.	Total amount of Taxes. $ Cts.	No. of delinqu'ts	Delinquent tax. $ Cts.	Total, including delinq'ts. $ Cts.	REMARKS.
	344	9801	5	29 85	36 76	0	41 33	0	107 94		13 89		
	151	271	1	1 48	1 44	0	50	0	3 42			3 42	
		200		53	70	0	1 00	0	2 23			2 23	
		240		64	84	0	1 00	0	2 48		2 10	4 58	
		240		64	84	0	1 00	0	2 48		2 10	4 58	
	896	896	1	3 14	3 64	0	50	0	6 78			6 78	
		170		45	57	0	1 00	0	2 04			2 04	Jesse Snyder
res													Levi Atmur
											1 56	1 56	
											13	13	
	100	100	1	1 02	85	0	00	0	1 87			1 87	
	120	445	1	1 94	2 05	0	1 00	0	4 99			4 99	
		806		2 14	2 82	0	4 02	0	8 98			8 98	
		400		1 07	1 40	0	2 00	0	4 47		4 19	8 66	
		62		16	21	0	31	0	68			68	
		234		63	82	0	97	0	2 42		2 54	4 96	
		240		64	84	0	1 00	0	2 48			2 48	
		280		75	98	0	1 00	0	2 73			2 73	
	60	340	1	1 65	1 69	0	1 00	0	4 34			4 34	
	75	595	1	2 33	2 58	0	2 00	0	6 91			6 91	
Ford													David Ford
		215		58	75	0	1 00	0	2 33			2 33	
	100	420	1	1 88	1 97	0	1 00	0	4 85			4 85	
		100		27	35	0	50	0	1 12			1 12	
											1 27	1 27	
		240		64	84	0	1 00	0	2 48			2 48	
											1 50	1 50	
		200		53	70	0	50	0	1 73			1 73	
		200		53	70	0	1 00	0	2 23		2 59	4 82	
		200		54	70	0	99	0	2 23			2 23	
	80	400		1 07	1 40	0	1 00	0	3 47			3 47	
		125		34	44	0	50	0	1 28			1 28	
		192		51	67	0	80	0	1 98			1 98	
		200		53	70	0	50	0	1 73			1 73	John Farmer
	35	135		36	47	0	50	0	1 33			1 33	
	1761	17947	12	56 83	68 82		68 42		194 09		29 87		

TAX DUPLICATE OF [illegible] COUNTY, FOR THE YEAR 18[illegible]

NAMES OF OWNERS.	Number.	Description of Lands.	Section.	Township.	Range.	Acres.	Hundredths.	Value of Lands.	Val. of improvements.	Value of Lands and improvements.	Names of Towns.	Inhabs.	Outlots.	Parts of inlots.	No. of sq. of U.S.	Value of L.s and improvements.
Amount brought forward,								5475 01	1426 3	1723.1586						
Norred Jacob	57	Nop	Sharp	4	26	15	80	200		200						
Jenkins John	58	E½	NE¼	20	"	"	80	200	75	275						
Hunt, Isaac	59	Sw	NE¼	32	"	"	20	50	30	80						
Same		NE¼	NW¼	32	"	"	40	50	15	65						
Same		NW¼	SW¼	32	"	"	40	50		50						
Hanover & Emma	60															
Hoyer Geory		NW	NE¼	5	"	"	20	100		100						
Dows Abijah	61	NE¼	NE¼	6	26	15	72	48	150		150					
Nelson & Griffin	62	E½	NE¼	20	"	"	80		200		200	S. E¼ NE¼ Sep 22 Horace					
Same		SE¼	& Sw	NE¼	22	"	"	198	86	497	480	977					
Jacobs & Sharland	63	Nop	Sharp	27	"	"	80		200	90	290						
Same		Nop	Sharp	34	"	"	80		200	100	300						
Jones Jonah	64	E½	NE¼	8	"	"	80		200		200					
Nelson & Jones	65	Sharp	NE¼	22	"	"	40		100		100	S. W¼ NE¼ Sep 22 to					
Jones Andrew	66	SE¼	Sharp	3	"	"	40		120		120					
Jenkins Joseph &	67	Sw	Sw	& Sw	Sw	15	"	"	80		200	40	240				
Jenkins J. D.	68																
Ramsey Williams	69	NE¼	Sharp	20	26	15	80		200		200					
Ramsey Williams	70	Sw	Sharp	17	"	"	80		200	120	320					
Kimball George	71	E½	Sw	& Nop	SE¼	5	"	"	160		400	105	505			
Same		Sw	Sharp	4	"	"	80		200		200					
Foster William	72	Sw	NE¼	5	"	"	80		200		200					
Hempstead Stephen	73	Nop	& SE¼	6	"	"	187	28	393		393					
Sistow Jacob	74															
Mc Cloud	75															
Morningstar John	76	NE¼	Sharp	31	26	15	40		100	15	115					
Same		E½	NE¼	29	"	"	80		200		200					
Morningstar Jonah	77	Sw	Nop	33	"	"	80		200	150	350					
Same		SE¼		31	"	"	160		400		400					
Mc Donald John	78	Sw	Nop	Sharp	29	"	"	40		100		100				
Same		Sw	E½	Sharp	29	"	"	40		100	10	210				
Harpar George	79	E½	& Sw	NE¼	34	"	"	117	65	295		295				
Mc Clean & John	80	E½	SE¼	27	"	"	80		200	40	240					
								7761	51	1748	3093	12581				

[illegible] TOWNSHIP NO. 5

Value of corporation stock.	Val. of personal property.	Total value of taxables.	Polls.	State Tax. $ Cts.	County Tax. $ Cts.	School Tax. $ Cts.	Road Tax. $ Cts.	Town Tax. $ Cts.	Total amount of Taxes. $ Cts.	No. of delinqu'ts.	Delinquent tax. $ Cts.	Total, including delinq'ts. $ Cts.	REMARKS.
	1961	17947	12	56 83	68 84	0	68 42	0	1949		29 87		
		200		53	70	0	1 00	0	223			2 23	
	89	364		97	127	0	1 00	0	3 24			3 24	
		195		52	68	0	1 25	0	2 45			2 45	
	33	33	1	86	61	0	00	0	1 47			1 47	
		100 was here omitted											
		180		48	63	0	90	0	2 01			2 01	
	to 400	1577	1	4 96	6 01	0	3 49	0	14 46			14 46	Corbley Johnson
	233	823	1	2 93	3 38	0	2 00	0	8 31			8 31	
		200		53	70	0	1 00	0	223		1 17	3 40	
	35	135	1	1 11	98	0	50	0	2 59			2 59	Corbley Johnson
		120		32	42	0	50	0	1 24		2 45	3 69	
	20	260		70	91	0	1 00	0	2 61		2 24	4 85	
	70	590	1	2 32	2 56	0	2 00	0	6 88			6 88	
		705	1	2 62	2 97	0	3 00	0	8 59			8 59	
		200		53	70	0	1 00	0	2 23			2 23	
		393		1 05	1 37	0	1 97	0	4 39			4 39	
											1 50	1 50	
											1 21	1 21	
		315		84	1 10	0	1 50	0	3 44			3 44	
				32	39		50		1 21				
	103	873		2 31	3 05	0	3 00	0	8 36			8 36	
	175	475	1	2 02	2 16	0	1 00	0	5 18			5 18	
		295		79	1 03	0	1 46	0	3 28		3 08	6 18	
		240		64	84	0	1 00	0	2 48		2 19	1 9[illegible]	
	3131	26120	17	83 86	100 91		96 99		281 76		44 01		

TAX DUPLICATE OF Huron COUNTY, FOR THE YEAR 1846.

NAMES OF OWNERS.	Number.	Description of Lands.	Section.	Township.	Range.	Acres.	Hundredths.	Value of Lands.	Val. of improvements.	Value of Lands and improvements.	Names of Towns.	Inhabs.	Outlots.	Parts of inhabs.	Pts of outlots.	No. of sq. of Pub.	Val. of Lots and improvements.
Amount brought forward						7761	81	18885	3083	22781							
Reese Jacob	81	Mo Sp	15	26	15	160		400	55	455							
McCrea James Jr	82	NE¼	15	"	"	160		400		400							
Same		Sp Mo	9	"	"	80		200		200							
Same		SE¼	4	"	"	160		480		480							
Same		Sp Mo	10	"	"	80		240		240							
Same	83	Ex Sc Sp Mo	3			160		400		400							
Mercer Enoch	84	Apt Ex SE¼	3	"	"	35	50	90		90							
Morningstar Wm	85	Sc Sp	32	"	"	80		200	80	280							
Moore Aaron	86	Mo Sp SE Mo	15	"	"	80		200	180	380							
Moore Andrew	87	Mo Sp NE¼	10	"	"	40		100		100							
Mickey Josh Thomas	88	Sp Mo	11	"	"	160		480		480							
Same		Ex Mo Sp SE	9	"	"	160		480		480							
McDougal John	89																
Moore Isaac	90																
Morningstar Isaac	91																
Neptune William	92	NE¼ NE	5	26	15	39		95	35	130							
Pittman S. P.	93	pat Sc NE	4	"	"	30		50		50	To pat SE¼ NE 1 qr 20 acres						
Same		pat Sc NE	3	"	"	30		60		60	To 1 qr 20 acres Sp 3 back to						
~~Celie Thomas~~	94	~~NE¼ NE¼~~	~~33~~	~~26~~	~~15~~	~~40~~		~~100~~		~~100~~							
Pence Island	95	Mi Sp Sc	36	26	15	480		1200		1200							
Rapp William		Sp Mo	5	"	"	40		200		200							
Richard Henry	96	NE¼ NE¼	10	26	15	40		120	160	280							
Rogers Josephus	99	NE¼ SE¼	29			40		100	20	120							
Rogers Samuel	100	Mi Mo NE¼	32			20		50	65	115							
Same		E Sp Sc SE	29			120		240	150	410	To Mo Sp SE Sp 20 acres also the						
Same		Mo Ex Sc SE	29			80		200		200							
Rumble William	101	Mo Sp NE¼	31			20		~~50~~	~~5~~		Jonathan Fleming						
Rumrod Edward	102	NE¼	15			160		400		400							
Raymond John	103	NE¼ Sc	15			40		100		100							
Rogers Benjamin	104	NE¼ Sp	29			40		100	20	120	To NE¼ Sp 29 40 acres						
Rogers Nicholas	105																
Rogers Hugh	106																
Smith Lucy	107																
Hefe Wm	108																
Sinclair Neil	109																

1256 21 2616 3875 30124

Blueriek TOWNSHIP NO. 3

Value of corporation stock.	Val. of personal property.	Total value of taxables.	Polls.	State Tax. $ Cts.	County Tax. $ Cts.	School Tax. $ Cts.	Road Tax. $ Cts.	Town Tax. $ Cts.	Total amount of Taxes. $ Cts.	No. of delinqu'ts	Delinquent tax. $ Cts.	Total, including delinq'ts. $ Cts.	REMARKS.
	3139	26120	19	83 86	100 91	0	9699	0	281 76		44 01		
	57	524	1	2 14	2 33	0	2 00	0	6 47			6 47	
		1320		3 52	4 62	0	6 00	0	14 14			14 14	
		400		1 07	1 40	0	2 00	0	4 47			4 47	
		90		24	31	0	44	0	99			99	
		280		75	98	0	1 00	0	2 73			2 73	
	91	471	1	2 01	2 14	0	1 00	0	5 15			5 15	
		100		27	35	0	50	0	1 12			1 12	
		960		2 56	3 36	0	4 00	0	9 92			9 92	
											1 50	1 50	
											1 21	1 21	
											3 92	3 92	
	220	343		91	1 20	0	48	0	2 59			2 59	J. C. St. Brandvoet
	to	110		29	38	0	50	0	1 18			1 18	~~Wm. A. Vaugh~~ Charles Hubbart. H
		100		27	35	0	50	0	1 12		1 04	2 16	
		1200		3 20	4 20	0	6 00	0	13 40			13 40	
		100 it was omitted and Taxed by the Treasurer for one Year											
		280		76	98	0	50	0	2 24			2 24	
						0	50	0	1 24			1 24	
						0	2 75	0	8 09			8 09	Hugh S Rodgers
		Sec 29											
		Ex Nelson Rodgers											
						0	2 00	0	4 47			4 47	
						0	50	0	1 12			1 12	
	to	120		32	42	0	50	0	1 24			1 24	Andrew J. Rodgers
			1	75	50	0	00	0	1 25			1 25	
	80	80	1	96	78	0	00	0	1 94			1 94	
											2 84	2 84	
											1 21	1 21	
											1 21	1 21	
	3775	33999	23	108	130 36		128 16		366 52		56 74		

TAX DUPLICATE OF Williams COUNTY, FOR THE YEAR 1846.

NAMES OF OWNERS.	Number.	Description of Lands.	Section.	Township.	Range.	Acres.	Hundredths.	Value of Lands.	Val. of improvements.	Value of Lands and Improvements.	Names of Towns.	Inhabs.	Outlots.	Parts of lots.	Pts of outlots.	No. of Sq. feet Bk.	Value of Lots and Improvements.	Val. of personal
(Amount brought forward)								102801	26106	818.30224								
Crockett Stephen C	107	SE¼	19	26	15	111		420	175	115								
Lombard Caroline	108	NE¼ Mo/p	21	"	"	40		120		120								
Same		Mo/p	21	"	"	80		240		240								
Smith Isaac	109	SE¼ N½ of SE¼	32	"	"	200		500		500								
Coles Andrew	110	Mo/p	29	"	"	160		400	60	460								
Lancaster Silas	111	Mo/p	29	"	"	160		400		400								
Young Jeremiah	112	SE¼ Mo/p	21	"	"	15		38		38								
Richard Williams	113	SE¼	9	"	"	160		400		400								
[illegible]			32	"	"	[illegible]		[illegible]		[illegible]	To the Gen A Dent Colony							
			31	"	"	[illegible]		[illegible]		[illegible]								
Sylphus Williams	114	Ep NE¼	19	"	"	80		220	175	395								
Same		Mo/p NE¼	19	"	"	80		220		220	To the NW¼ to Sylphus Mrs Dec							
Smith John	115	S part Mo/p	20	"	"	40		100		100								
Sparks Elias	116	Mo/p N½ of SE¼	33	"	"	80		200		200								
Stacy Henry	117																	
Stacy John	118																	
Sackett Caleb	119																	
Sylphus Williams Jr	120																	
Sylphus Edmund	121																	
Salsbury Wm	122																	
Severns Saml	123																	
Stacy Albert	125																	
Turner John	126	S part Ep Sec	3	26	15	48	78	147		147								
Smithland Isaac	127	Mo/p N½	34	"	"	40		100		100								
Same		S½ p Sec	27	"	"	40		100	60	160								
Smithland Louisa	128	NE¼ Mo/p	34	"	"	40		100	10	110								
Same		S½ p SE¼	27	"	"	40		100	80	180								
Frontier George	129	S½ p Mo/p	3	"	"	40		100	30	130								
Tatelier Jacob	130																	
Frontier John	131																	
White Sampson	132																	
White Robert	133																	
Willson Edward	134	Sp	21	26	15	300		800	75	875								
Young Jonas	135																	
Young David	136	SE¼ Sec	3	26	15	40		100		100								
Young Edmund	137	NE¼ N½ of Mo/p	33	"	"	80		200		200								
Young John	138	Ep Sec	9	"	"	80		200	65	265								
Young Christopher	139	Mo/p	4	"	"	77	60	200	165	365								
Young John	140																	
Young Peter Jr	141																	

[illegible]

Bluerock TOWNSHIP NO. 5

Value of exemption, Real.	Val. of personal property.	Total value of taxables. Polls.	State Tax. $ Cts.	County Tax. $ Cts.	School Tax. $ Cts.	Road Tax. $ Cts.	Town Tax. $ Cts.	Total amount of Taxes. $ Cts.	No. of delinq'ts	Delinquent tax. $ Cts.	Total, including delinq'ts. $ Cts.	REMARKS.
	3715	23995. 23.	108 07	130 36	0	125 16	0	366 52		56 71		
	175	790 1	2 35	3 26	0	2 00	0	8 11			8 11	
		360	96	126	0	1 50	0	372			372	
		500	133	175	0	2 50	0	558		5 24	10 82	
	160	620 1	2 39	2 67	0	2 00	0	706			706	
		400	107	140	0	2 00	0	447			447	
		38	10	13	0	22	0	45			45	
		400	107	140	0	2 00	0	447			447	
	95	713	1 89	2 49	0	2 00	0	638		51	6 89	
3 Tax Bills to be remaining												
		100	27	35	0	50	0	112			112	
		200	0 53	070	0	100	0	223		2 22	445	
	118	118 1	106	91	0	0	0	197			197	
	69	69	18	22	0	0	0	42			42	
	60	60	16	21	0	0	0	37			37	
	23	23 1	81	58	0	0	0	139			139	
	35	35 1	84	62	0	0	0	146			146	
										176	176	
										338	338	
										156	156	
		147	39	57	0	60	0	150		176	326	
		260	70	91	0	100	0	261		266	527	
	42	332 1	163	166	0	100	0	429			429	
		130	35	45	0	50	0	130			130	
		1	25	50	0	0	0	125		546	671	
	75	75 1	95	76	0	0	0	171			171	
										150	150	
										130	130	
		875	232	308	0	400	0	940			940	
										150	150	
		100	17	35	0	50	0	112			112	
		200	53	70	0	100	0	223		210	433	
	60	325	87	114	0	100	0	301			301	
		365	97	127	0	97	0	321			321	
	25	25 1	82	57	0	0	0	141		187	328	
										150	150	
4715	4185	9. 32.	132 08	160 35		1567		2785				

TAX DUPLICATE OF [illegible] COUNTY, FOR THE YEAR 1846.

NAMES OF OWNERS.	Number.	Description of Lands.	Section.	Township.	Range.	Acres.	Hundredths.	Value of Lands.	Val. of im-provements.	Value of Lands and improvements.	Names of Towns.	Inhabs.	Outhabs.	Parts of inhabs.	Pts. of outhabs.	No. of sep. H'ds.	Value of L'ds and improvements
Amount brought forward,																	
Ames Henry James's	1	N½ of S½ of	Sec.	27	25	15	240	440		440							
Ellenwood Cornish	2	E. side of	10	22	"	"	100	400		400							
Ames Isaac's	3	W½	N½	32	"	"	80	240		240							
Abbot Jacob	4	N½		6	"	"	162 32	405	160	565							
Abbot George	5	E½	Sec.	7			160	200		200							
Durand Daniel	6	E½		6	"	"	325 52	815		815							
Abbot Jacob Jr.	7	W½	Sec.	7	"	"	80	200	40	240							
Same		N.E.	Sec.	N.E.	18	"	"	80	200	75	275	Jr. N½ N.E. Sec. No. 18					
Bowen Frederick	8	E½	S.E. ¼		31	25	15	159	45		45						
Belt Josiah	9	N.E. ¼	Sec.		19	"	"	40	100	30	130						
Belt Charles	10	S.E. ¼	Sec.		19	"	"	40	100	25	125						
Bancard Estate	11	W½	S.E. ¼		15	"	"	80	200		200						
Bowdel Abraham	12																
Corfield John	13																
Chancey Thomas	14	N.W.	Sec.	N.E. ¼		20	25	15	80	160		160					
Curtis Maryland	15	E½	N.W. ¼		30	"	"	80	240		240						
Corfield Jacob	16	W½	S.E. ¼		19	"	"	Land & Sch. for				Jr. ½ & J. D. Newman					
Cameron Jane &	17	N.E. ¼			19	"	"	160	400		400						
Cameron Margaret	18	N.W. ¼			19	"	"	160	400		400						
Cameron Sarah's	19	S.E. ¼			18	"	"	160	400		400						
Cameron James	20	S.E. ¼	Sec.	N.E. ¼	18	"	"	40	100		100						
Claypool James	21	E½	Sec.	S.E.	N.E. ¼	8	"	"	120	300		300					
Crawford Mary	22	part	N.E.	Sec.		27	"	"	7	16		16					
Craig James	23	N.E. ¼			34	"	"	146 52	439		439						
Same		E½	N.E. ¼		15	"	"	69 50	80		80	Jr. E½ N.E. ¼ of Sec. 15 T. 25 R. 15 E.					
Same		N.E. ¼			15	"	"	40	80		80						
Cleveland Richard	24																
Catchand John	25																
Chapman Jacob	26	S.E. ¼	Sec.	N.E.		32	"	"	40	100		100					
Doubleday Elisha	27	W½	S.E. ¼			28	25	15	80	200		200					
Same		E½	N.E. ¼			32	"	"	80	240		240	Jr. E½ N.E. ¼ Sec. 32 T. 25 R. 15 E.					
Same		E½	S.E. ¼			29	"	"	80	200		200						
Davis Henry	28	W½	N.E. ¼			30	"	"	80	200	10	210					
Same		W½	S.E. ¼			19	"	"	80	200	10	210					

Jefferson TOWNSHIP NO. 6

Value of corporation stock.	Val. of personal property.	Total value of taxables. Polls.	State Tax. $ Cts.	County Tax. $ Cts.	School Tax. $ Cts.	Road Tax. $ Cts.	Town Tax. $ Cts.	Total amount of Taxes. $ Cts.	No. of delinqts.	Delinquent tax. $ Cts.	Total, including delinq'ts. $ Cts.	REMARKS.
		640	1 67	2 24	0 3 00	0		6 93			6 93	
		400	1 07	1 40	0 2 00	0		4 47		4 19	8 66	
		200	64	84	0 1 00	0		2 48			2 48	
	220	765	2 03	2 67	0 2 03	0		6 73			6 73	
Sowers		200	53	70	0 1 00	0		2 23			2 23	Levi Clapsaddle C
		815	2 16	2 85	0 4 06	0		9 07			9 07	
		525	1 42	1 87	0 2 00	0		5 29			5 29	Benj. Stable
Craig			Exempt									
		45	12	15	0 18	0		45			45	
	87	217	58	76	0 50	0		84			84	
	20	145	1 14	100	0 50	0		2 64			2 64	
		200	53	70	0 1 00	0		2 23			2 23	
										1 61	1 61	
										1 21	1 21	
		160	43	56	0 1 00	0		1 99			1 99	
		240	64	84	0 1 00	0		2 48			2 48	
	33	32	83	61	0 00	0		1 44			1 44	
		400	1 07	1 40	0 2 00	0		4 47			4 47	
		400	1 07	1 40	0 2 00	0		4 47			4 47	
		400	1 06	1 46	0 2 00	0		4 46			4 46	
		100	27	35	0 50	0		1 12			1 12	
		300	80	1 05	0 1 50	0		3 35			3 35	
		16	4	5	0 08	0		17			17	
		599	1 57	2 10	0 3 00	0		6 89		2 76	9 65	
												George Tilworth
	58	58	90	70	0 00	0		1 60			1 60	
	100	100	27	35	0 00	0		62			62	
		100	27	35	0 50	0		1 12			1 12	
		610	1 67	2 14	0 3 00	0		6 93			6 93	
to												Joshua Gilbert
		470	1 26	1 64	0 2 00	0		4 90		1 99	6 89	
		4778	17 3	24 2	30 84	0		78 35		11 76		

EXACT DUPLICATE OF [illegible] COUNTY, FOR THE YEAR 1846.

NAMES OF OWNERS.	Number.	Description of Lands.	Section.	Township.	Range.	Acres.	Hundredths.	Value of Lands.	Val. of im provements.	Value of Lands and improvements.	Names of Towns.	Inhabts.	Outlots.	Parts of outlots.	Pts of outlots.	No. of sq. rd Pts.	Value of Log and improve ments.
Amount brought forward,								1886	111	7300	420	7720					
Bowers Eq Blanchard		Eh	Sec		27	25	15	80		200		200					
Stone		pt	Sec		27			53		82	15	97					
Fleming Alexander	30		Sec		35	25	15	40		2		2					
Fowler Samuel	31		Sec		5			160		440		440					
Fowler Jacob	32		Sec		5			160		440		440					
Frank George	33		Sec		5			40		100		100					
Frable Joseph	34																
Glaspie Nicholas	35																
Glaspie Hermand	36																
Guthrie Joseph	37		Sec		17	25	15	320		640		640					
Gabbesang Casper	38		Sec		5			80		200		200					
Stone			Sec		6			80		200	50	250					
Colley Michael	39	Land	Sec		27			40		80		80					
Stone		Land	Sec		28			20		30		30					
Colley Samuel	40	Land	Sec		27			40		80		80					
Stone		Land	Sec		28			20		30		30					
Call Samuel	41	Eh	Sec		5			80		200		200					
Stone		Eh	Sec		18			80		200		200					
Cofford Joshua	42	Eh	Sec		27			80		200	50	250	S E¼ Sec 27		327	Spaces to	
Cargal Lorenzo	43																
Colwood Hamilton	44	Sw¼	Sec		27			40		100		100					
Gillespie Charley	45																
Huntsman Cosmus	46																
Hall John	47	Eh	Sec		30	25	15	80		200		200	S ½ 11¼	N	Sec	30	h
Hall Samuel	48	Sw	Sec		30			80		240		240					
Hall Charles	49	Sec	Sec		32			80		120	45	165					
Harshaugh Jacob	50	Eh	Sec		32			80		240		240					
Hubbard John	51	pt	Eh	Sec	28			25		72		72	S h to	Town	Hilleary	pt	82
Hiller John	52		Sec		Sec	28		40		100	25	125					
Hoover Henry	...																
Johnson Amaron	53	Eh	Sec		4	25	15	80		200	170	370					
Jones Joseph	54	Lot	No		31			129	78	300		370					
Jones Portland	55	E½	Sec		31			46	73	121	15	151					

Jefferson TOWNSHIP NO. 8

Value of corporation stock.	Val. of personal property.	Total value of taxables.	Polls.	State Tax. $ Cts.	County Tax. $ Cts.	School Tax. $ Cts.	Road Tax. $ Cts.	Town Tax. $ Cts.	Total amount of Taxes. $ Cts.	No. of delinqu'ts	Delinquent tax. $ Cts.	Total, including delinq'ts. $ Cts.	REMARKS.
	497	8217	3	24 10	30 22	0	36 05	0	90 37		11 76		
		297		80	1 04	0	1 41	0	3 25		1 12	4 37	
		002		1	1	0	0	0	0 02		0 03	05	
		400		1 07	1 40	0	2 00	0	4 47			4 47	
		400		1 07	1 40	0	2 00	0	4 47		4 19	8 66	
		100		27	35	0	50	0	1 12			1 12	
	75	075	1	95	76	0	0	0	1 71 ×			1 71 ×	
											1 21	1 21	
											1 21	1 21	
		640		1 70	2 24	0	4 00	0	7 94			7 94	
450 =		200		53	70	0	1 00	0	4 77			4 77	
		250		67	87	0	1 00	0					
		130		35	45	0	75	0	1 55		1 57	3 12	
		130		35	45	0	75	0	1 55		1 57	2 12	
		400		1 07	1 40	0	2 00	0	4 47			4 47	
		250		67	87	0	1 00	0	2 54		2 24	4 78	Richard Clauson
	25	025	1	82	59	0	00	0	1 41			1 41	
		100		27	35	0	50	0	1 12			1 12	
											1 21	1 21	
											1 28	1 28	
		200		53	70	0	1 00	0	2 23			2 23	John Clark Sr.
		240		64	84	0	1 00	0	2 48			2 48	
		165		44	57	0	50	0	1 51			1 51	
		240		64	84	0	1 00	0	2 48		3 61	6 09	
NE¼=29 acr		072		19	25	0	36	0	80			80	Isaac Hillary
		145		39	50	0	50	0	1 39		1 25	2 64	
											1 25	1 25	
	75	375		1 00	1 31	0	1 00	0	3 31			3 31	
		390		1 04	1 36	0	1 62	0	4 02			4 02	
		151		41	53	0	58	0	1 52			1 52	
	672	13574	5	39 78	50 0		60 52		15[illegible]		[illegible]		

TAX DUPLICATE OF [illegible] COUNTY, FOR THE YEAR 1846.

NAMES OF OWNERS.	Number.	Description of Lands.	Section.	Township.	Range.	Acres.	Hundredths.	Value of Lands.	Val. of improvements.	Value of Lands and improvements.	Names of Towns.	Inhabs.	Outlots.	Parts of outlots.	No. of sq. or fr.	No. of Lots and improvements.
(Amount brought forward)						642	58	12187	735	12922						
[illegible] Sylvester	57	E½ SE¼	3	25	15	81		200		200						
Same		W½ SW¼	29	"	"	80		200	150	350	Fr SW¼ Sec 14 Sec W½ Sec 27 160 acres					
Johnson A. H.	58	E½ SE¼	18	"	"	69	40	138		138						
Johnson Amoreus	59	part E of Sec	10	4	"	60		200		200						
Johnson Calvin	60	part E½ SE¼	4	"	"	11	20	25		25	Fr part E of N½ Sec 10 Wausau					
Same		E½ NE¼ SE¼	4	"	"	108	12	420	25	445	Fr N½ Sec 10 Sec 9 Wausau					
Same		W½ NW¼	4	"	"	60		300		300						
Johnson William	61															
Johnson Solomon	62															
Johnson Michael	63															
Johnson Henry	64															
Ketcham Sam	65															
Kennedy Sarony	66	SW¼ NW¼	3	25	15	80		200		200						
Lewis Asa & Shand	67	part of Sec	33	25	15	113	23	339	25	364						
Lewis Sylvester	68	part NW¼ of Sec	33	"	"	140		300		300						
Loofboro Thomas &	69	SW¼	32	"	"	157	89	474	210	684						
Loofboro Seamon	70	SE¼	30	"	"	160		480	60	540						
Loofboro Asa	71	NW¼	31	"	"	160		480		480						
Loofboro Isaac	72	E½ SW¼ SE	29	"	"	160		400	230	630						
Same	73	Lots 3 & 4 Sec 31				92	73	279		279						
Loofboro Ebenezer	74	SE¼	32	"	"	160		480	225	705						
Loofboro Thomas	75	NE¼	29	"	"	160		400		400						
Same		NW¼	30	"	"	160		480		480						
Lewis Archer	76	part W part	33	"	"	160		420	65	485	Fr part E Sec 31 Sec 33 Hall road					
Lamp mond Enos	77	E½ SW¼	27	"	"	80		200	100	300	Fr N½ Sec 34 Sec 27 40 acres more					
McDougle Wm	78															
McCullough Wm			21	"	"	00		000		000						
Morse Roland	79	SE¼ SW¼	4	25	15	80		200		200						
Morse Roland	80	W½ SE¼	9	"	"	320		800		800						
Millman Wm	81	W½ SE	17	"	"	80		200	10	210	Fr to Jacob Gilbert's Survey					
Same		part SE SE	17	"	"	35		63		63	Chamberlain to Richard Wash					
~~Same~~		~~part E of SE~~	~~17~~	~~"~~	~~"~~	~~45~~	~~"~~	~~150~~		~~150~~						
O'Farrel Elisha	82	NE¼ NW¼	31	"	"	80		240	75	315						
Parshin's Nathaniel		NE¼	31	25	15	160		480		480						
Parshall's Elias	84	W½ SE¼ & SW¼	32			384	87	1155		1155						
						643	60	21743	1350	23093						

Jefferson TOWNSHIP NO. 8

Value of corporation stock.	Val. of personal property.	Total value of taxables.	Polls.	State Tax. $ Cts.	County Tax. $ Cts.	School Tax. $ Cts.	Road Tax. $ Cts.	Town Tax. $ Cts.	Total amount of Taxes. $ Cts.	No. of delinq'ts.	Delinquent tax. $ Cts.	Total, including delinq'ts. $ Cts.	REMARKS.
	672	12592	5	59 98	80 0	0	60 52	0	1100 50		33 37		
	112	630		1 72	2 27	0	2 00	0	5 99			5 99	John D. Sanders Jr.
to													
		138		57	48	0	86	0	1 71			1 71	
		200		53	70	0	1 00	0	2 23			2 23	
		673		1 78	2 35	0	3 23	0	7 36			7 36	James Stevenson
Wm. Ross improvements													
	50	50	1	88	67	0	00	0	1 55		1 41	3 06	
			1	25	50	0	60	0	1 25			1 25	
	15	15	1	79	55	0	00	0	1 34			1 34	
											2 62	2 62	
		200		53	70	0	100	0	223			2 23	
	41	405	1	1 83	1 91	0	141	0	5 15			5 15	
		300		80	105	0	125	0	3 10			3 10	
	125	809	1	2 89	3 33	0	196	0	8 18			8 18	
		540		1 43	1 89	0	200	0	5 32			5 32	
	125	605	1	2 35	2 61	0	200	0	696			6 96	
	200	1099		2 93	3 85	0	317	0	9 95			9 95	
	182	887		2 35	3 09	0	200	0	744			7 44	
		880		2 33	3 08	0	4 00	0	9 41			9 41	
to	88	543	1	2 19	2 40	0	170	0	629		5 89	12 18	Elijah Ugly
forward	17	317	1	1 59	1 61	0	100	0	4 20			4 20	George Sandsmear
											3 91	3 91	
		200		53	70	0	100	0	223			2 23	
		800		2 13	2 80	0	4 00	0	8 93			8 93	
		373		97	1 30	0	181	0	310			3 10	Abraham Wm. H. Peck
	80	375	1	1 80	1 88	0	100	0	468			4 68	
		480		1 28	1 68	0	200	0	4 96			4 96	
		1135		3 08	4 04	0	4 80	0	11 92			11 92	
	1665	25301	14	77 83	99		105						

TAX DUPLICATE OF Adams COUNTY, FOR THE YEAR 1846.

NAMES OF OWNERS.	Number.	Description of Lands.	Section.	Township.	Range.	Acres.	Hundredths.	Value of Lands.	Val. of improvements.	Value of Lands and improvements.	Names of Towns.	Inlots.	Outlots.	Parts of inlots.	No. of superb'ls.	Value of Lands and improvements.
(Amount brought forward)								53[illegible]84	21743	1900	23643					
Patterson William	85	W½ Mo¼	28	25	15	80		200	50	250						
Same		Sw¼	21	"	"	160		400		400						
Peck Richard W	86 pt	SE¼ SE¼	19	"	"	15		37		37						
Same		E½ NE¼	30	"	"	80		200		200						
Pegs John H	87															
Rockwood William	88	E½ Mo¼	28	25	15	80		200	50	250						
Rumple Jacob	89	Sw¼	7	"	"	160		400		400						
Same		Sw¼	8	"	"	160		400		400						
Same		SE¼	17	"	"	160		400		400						
Same		Mo¼	20	"	"	160		400		400						
Richard Henry	90	W½ NE¼	8	"	"	80		200		200						
Roane William	91	NE NE¼	8	"	"	40		100		100						
Salter George	92	N½ Sw¼ SE Mo¼	5	25	15	161	41	403		403						
Same		Sw¼ Mo¼	5	"	"	40		100		100						
Shafer George	93	W½ Mo¼	10	"	"	80		200		200						
Soward William	94	W½ Mo¼	18	"	"	80		200		200	Fd W½ Mo¼ Sec 18					80 acres
Stapleton Joseph	95	E½ Sw¼	6	"	"	80		200		200						
Shane Jasiah	96															
Schoffield Jacob	97															
Trout William	98	W½ SE¼	8	25	15	80		200		200						
Tisdale Robert	99															
Trice Isaac	100															
Van Sickle William	101	Sw¼ NE¼	27	25	15	40		100		100						
Woodward John	102		21	"	"	5		200		200						
Wyants John	103	E½ Sec	5	25	15	326	48	815		815						
Webster Dan	104	E½ Sw¼ pt W½ SE¼	28	"	"	90	75	227	25	252						
Webster Robert C.	105	pt W½ SE¼	28	"	"	69	25	173	140	313						
Same		S½ Sw¼	20	"	"	80		200		200						
Way Eliada	106	pt W pt	33			100		300	75	375						
Waterman Sylvia	107	pt E pt	33			100		300		300						
Webster Dan	108	Sw¼ NE¼	28	"	"	40		100		100						

[illegible]

Jefferson

91.

TOWNSHIP NO. 6

Value of corpo. equity stock.	Val. of personal property.	Total value of taxables.	Polls.	State Tax. $ Cts.	County Tax. $ Cts.	School Tax. $ Cts.	Road Tax. $ Cts.	Town Tax. $ Cts.	Total amount of Taxes. $ Cts.	No. of delinq'ts.	Delinquent tax. $ Cts.	Total, including delinq'ts. $ Cts.	REMARKS.
1665		2358,14	27	53	55 44	0	43 70	0	2698		47 36		
		630		1 72	2 27	0	3 00	0	699		629	13 28	
		237		64	83	0	1 18	0	265			2 65	
											1 39	1 39	
60		310		82	108	0	1 00	0	290			2 90	
		1600		427	560	0	8 00	0	1787			17 87	
		200		53	70	0	1 00	0	223			2 23	
		100		27	35	0	50	0	112			1 12	
		503		134	175	0	2 51	0	560			5 60	
		200		53	70	0	1 00	0	223		2 10	4 33	
to		200		53	70	0	1 00	0	223		2 10	4 33	Ross E. Bothin
		200		53	70	0	1 00	0	223			2 23	
			1	75	50	0	00	0	125			1 25	
											150	1 50	
		200		53	70	0	1 00	0	223			2 23	
70		70		18	24	0	0	0	42			42	
											6 02	6 02	
		100		27	35	0	50	0	112			1 12	
		400											
		845		2 16	2 85	0	4 07	0	908		3 55	6 35	
		252		68	88	0	1 12	0	268			2 68	
80		593	1	2 33	2 57	0	4 86	0	676			6 76	
98		473	1	2 01	2 45	0	1 13	0	541		1 65	7 06	
		300		80	105	0	1 25	0	310			3 10	
45		145	1	1 19	1 07	0	50	0	376			3 76	
1038		5246,18	29	991	1113		1551		5757		2670		

TAX DUPLICATE OF [illegible] COUNTY, FOR THE YEAR 1846

NAMES OF OWNERS.	Number.	Description of Lands.	Section.	Township.	Range.	Acres.	Hundredths.	Value of Lands.	Val. of improvements.	Value of Lands and improvements.	Names of Towns.	Inlots.	Outlots.	Parts of inlots.	Pieces of outlots.	No. of sq. or U.S.	Value of Lots and improvements.
Amount brought forward,							10850	93 28196	2240	30436							
Webster Darius	109	NW¼ NE¼	28	25	15	40		100	58	158							
Watkins William J	110	pt E½ NE¼	18	"	"	40		100		100							
Webster Arthur P	111	W½ SE¼	21	"	"	80		200		300							
Wareham Michael	112	W½ S½ & S½ NE	18	"		120		300		300							
Wareham John	113	[illegible]	[illegible]			240		480		480							
Wright Gilbert	114																
Wright Robert	115																
Wright Gilbert Ld	116																
Webster Ichra	117																
Eagle Jacob	118	NE¼	7	25	15	160		400		400							
Same		NW¼	8	"		160		400		400							
Eagle John	119	NW¼	7	"	"	160		400		400							
Same		W½ NE¼	20	"	"	80		160		160							
Eagle Michael	120	NE¼	17	"	"	160		400		400							
							12090	93 31138	2298	33436							

Jefferson TOWNSHIP NO [illegible]

Value of corporation stock.	Val. of personal property.	Total value of taxables.	Polls.	State Tax. $ Cts.	County Tax. $ Cts.	School Tax. $ Cts.	Road Tax. $ Cts.	Town Tax. $ Cts.	Total amount of Taxes. $ Cts.	No. of delinqu'ts.	Delinquent tax. $ Cts.	Total, including delinq'ts. $ Cts.	REMARKS.
	2038	32[illegible]6	15	[illegible]91	1[illegible]8	0	1[illegible]4	0	357 84		76 94		
		158		42	55	0	50	0	1 47			1 47	
		100		27	55	0	50	0	1 12			1 12	
		200		53	70	0	1 00	0	2 23		2 10	4 33	
		360		80	1 05	0	1 50	0	3 35			3 35	
		480		1 28	1 68	0	3 00	0	5 96			5 96	
	40	40		10	14	0	00	0	24		09	33	
											2 72	2 72	
											1 25	1 25	
											57	57	
		800		2 13	2 80	0	4 00	0	8 93			8 93	
		560		1 49	1 96	0	3 00	0	6 45			6 45	
						0							
		400		1 07	1 40	0	2 00	0	4 47			4 47	
	2078	35514		108 00	133 11		150 94		392 06		83 67		

[illegible]

TAX DUPLICATE OF [illegible] COUNTY, FOR THE YEAR 1845.

NAMES OF OWNERS.	Number.	Description of Lands.	Section.	Township.	Range.	Acres.	Hundredths.	Value of Lands.	Val. of improvements.	Value of Lands and improvements.	Names of Towns.	Inhabs.	Outlots.	Parts of Inhabs.	Pts of outlots.	No. of sqr. of Ch.	Value of Lots and improvements.
Amount brought forward.								17									
Arnold Thirland	1	So Et 1/2	25	23	11	67	41	202		202							
Same		So 1/2	25			177	50	534		534							
Armstrong Jacob	2	Sw 1/4	8	"	"	160		400		400							
Armitage Jamil	3	NE 1/4	16	"	"	160		400		400							
Armistice George	4	NW 1/4	11	"	"	160		400		400							
Armstrong Peter	5	NW 1/4	16	"	"	160		400		400							
Ash Christian	6	NW 1/4	8	"	"	160		400	150	550							
Arnold Joseph	7	E 1/2 SE 1/4	11	"	"	80		200		200							
Asp Lorance	8	E 1/2 NW 1/4	26	"	"	80		200		200	So E 1/2 nw 1/4 26 acres to mash						
Same		W 1/2 SW 1/4	26			80		200		200							
Same		So NW 1/4	2			80		200		200							
Ara Mathias	9	NE NW 1/4	1			76	16	190		190	So N 1/2 NW 1/4 Lot 1 76 16 acres						
Arnet Hilliard	10																
Beaty Symon	"																
Barzee William	11					"											
Bowser Samuel	12	So 1/2	34	25	11	175	50	519		519	So 1/2 NW 1/4 & Lot 3 34 100 1/2 3 11						
Bushnell Samuel	13	E 1/2 NW 1/4	35	"	"	80		240		240	E 1/2 NW 1/4 Lot 3 35 40						
Same		E part N 1/2 SE 1/4	35	"	"	80		100		125							
Bushnell John	14	W part N 1/2 SE 1/4	35	"	"	27	81	35		35							
Same		W 1/2	35	"	"	80		240		240							
Brasley Nathaniel	15	SE 1/4	25	"	"	160		400		400							
Boone Samuel	16	W 1/2	19	"	"	92	60	232		232							
Baker Alfred	17	SE NW 1/4	15	"	"	80		240		240							
Baker Edmund	18	NW 1/4	12	"	"	160		400	150	550							
Baker Elijah G	19	NE SW 1/4	15	"	"	80		240	275	515							
Baker George	20	part SE NW 1/4	15	"	"	69	75	210	75	285							
Baker Elijah G	21	NW 1/4 SW 1/4	10	"	"	40		100		100							
Baker George	22	NW 1/4 SW 1/4	13	"	"	80		200		200	Cosgrove	1					10
Same		NE NW 1/4	2	"	"	80		200		200		2					6
Same												3					6
Same												4					6
Same												5					6
Same												6					10
Same												7					6
Same												8					6
Same												9					6
Same												10					6
Same												11					12
								1911	9303	670	7973						197

TOWNSHIP NO. 7

Value of real estate taxable.	Value of personal property.	Total value of taxables.	Polls.	State Tax. $	Cts.	County Tax. $	Cts.	School Tax. $	Cts.	Road Tax. $	Cts.	Town Tax. $	Cts.	Total amount of Taxes. $	Cts.	Delinquent tax. $	Cts.	Total, including delinquts. $	Cts.	REMARKS.
		736		1	96	2	57	2	25	3	25	0		1003				10	03	
		400		1	07	1	40	0	2	00	0			447				4	47	
		400		1	07	1	40	0	2	00	0			447				4	47	
		400		1	07	1	40	0	2	00	0			447				4	47	
		400		1	07	1	40	0	2	00	0			447				4	47	
	127	677	1	2	55	2	87	0	2	63	0			742				7	42	
		200			53		70	0	1	00	0			223				2	23	
		600		1	59	2	10	0	3	00	0			669				6	69	Mard Aspy
to		190			51		66	0		95	0			212				2	12	Silas Shaw Estate Elmyra Cosby
	150	150	1	1	15	1	02	0		60	0			217				2	17	
																186		186		
																176		176		
		519		1	38	1	81	0	2	16	0			535				535		W. W. Ball & G. I. Stacy
	121	486	1	2	05	2	20	0	2	00	0			625				625		Wm. P. Shepherd
		275			74		96	0	1	35	0			305				305		
		400		1	07	1	40	0	2	00	0			447		419		866		
		232			62		81	0	1	15	0			258				258		
		200			54		84	0	1	00	0			228				228		
		550		1	46	1	92	0	2	00	0			538				538		
	70	585	1	2	31	2	52	0	1	00	0			585				585		
		285			77		99	0		86	0			262				262		
		100			27		35	0		50	0			112				112		
	206	802		2	14	2	81	0	2	50	0			725				725		

674 861 | 4. | 76 05 | 51 15 | 2 15 | 34 32 | 0 | 90 90 | 9 56

Assessed Valuation of Town $ 86,805 Amount of Town Orders $ 1,000

TAX DUPLICATE OF Adams COUNTY, FOR THE YEAR 1846.

NAMES OF OWNERS.	Number.	Description of Lands.	Section.	Township.	Range.	Acres.	Hundredths.	Value of Lands.	Val. of improvements.	Value of Lands and improvements.	Names of Towns.	Indots.	Outlots.	Parts of indots.	Pts of outlots.	No. of sport Ulk.	Value of Lands and improvements.
Amount brought forward,						1724	45	7303	650	7953							194
Baker George L	23										Georgetown	13					6
Same												14					6
Same												15					6
Same												16					6
Same												17					6
Same												18					10
Same												19					10
Same												20					10
Same												21					10
Same												22					6
Same												23					6
Same												24					6
Same												25					6
Same												26					10
Same												12					10
Baker Jacob	24	N½ NW¼	15	25	14	80		240	90	330							
Bodmo William	25	W½ SE¼	22	"	"	80		240	60	300							
Burriss John	26	NW¼ SE¼	32	"	"	40		120		120							
Burd Elisha	27	E½ SE¼	9	"	"	80		200		200							
Ballard Otis	28	S½	33	"	"	320		960		960							
Barber John	29																
Baker Henry	30																
Clinger Jacob	31	Frac Lot 4	18	25	14	49	45	147		147	Alexander						15
Same		N½ D	18	"	"	101	12	306		306		13					16
Clinger George	32	SW¼ SW¼	7	"	"	43	73	132		132							
Carington William	33	SW¼ NE¼	34	"	"	40		100	10	110							
Cole Shadrock	34	SE¼	25	"	"	160		480	15	495							
Conrad Daniel	35	NW¼	16	"	"	169	86	425		425	Tr to Joseph Lester [illegible]						
Conrad Jacob	36	SE¼	16	"	"	160		400		400	Tr to Peter Ziegler						
Crites Levi	37	SE¼	7	"	"	160		480		480							
Crum Jacob	38	Part NE¼	22	"	"	133		399		399	Tr all of this to J Shee						
Same		S½ NW¼	22	"	"	67	10	201		201							
Clevening James & Daniel A Hamilton	39	SW¼	22	25	14	160		480		480							
Crawford John &	40	NE¼	11	"	"	160		400		400							
Josiah	40	S½ NW¼	1	"	"	80		200		200							
Same		S½ NE¼	22	"	"	80		200	60	200							

228

1880 TOWNSHIP NO. 7

Value of real estate	Val. of personal property.	Total value of taxables.	Pole.	State Tax. $	Cts.	County Tax. $	Cts.	School Tax. $	Cts.	Road Tax. $	Cts.	Town Tax. $	Cts.	Total amount of Taxes. $	Cts.	Not delinq'ts.	Delinquent tax. $	Cts.	Total, including delinq'ts. $	Cts.	REMARKS.
674	[illegible]	7		26	02	32	19	2	45	32	58	0		94	91		9	56			

Amount Carried Back.

35	365	1	1	72	1	77	0	1	00	0	4	49		4	49
	300			80	1	05	0	1	00	0	2	85		2	85
	120			32		42	0		50	0	1	24		1	24
	200			53		70	0	1	00	0	2	23		2	23
	960		2	56	3	36	0	4	00	0	9	92		9	92
40	40			10		14	0		60	0		24			24
91	91	1		99		81	0		60	0	1	80		1	80
	453		1	21	1	58	1	50	1	85	0	6	14	26	6 40
	132			35		47	0		82	0	1	36		1	36
	110			29		38	0		50	0	1	17		1	17
	495		1	32	1	73	0	2	00	0	5	05		5	05
Dec'd	425		1	14	1	49	0	2	11	0	4	74		4	74 Joseph Keck
Keck	400		1	07	1	40	0	2	00	0	4	47		4	47 Peter Zeigler
	480		1	28	1	68	0	2	00	0	4	96		4	96
Klein	600		1	60	2	10	0	2	50	0	6	20		6	20 Jacob Micheli
	480		1	28	1	68	0	2	00	0	4	96		4	96
950	1810	1	6	32	7	93	0	4	00	0	17	65		17	65

1790 1888 8 [illegible] 0 [illegible] 0 [illegible] 0

TAX DUPLICATE OF Adams COUNTY, FOR THE YEAR 1846.

NAMES OF OWNERS.	Number.	Description of Lands.	Section.	Township.	Range.	Acres.	Hundredths.	Value of Lands.	Val. of improvements.	Value of Lands and improvements.	Names of Towns.	In-lots.	Out-lots.	Parts of in-lots.	Pts of out-lots.	No. of sq. or bl'k.	Value of Lots and improvements.
Amount brought forward,						4888	71	13413	885	14298							228
Collins Philomandt	41	NE¼	20	25	14	149	36	447		447							
Circle Edward	42	N½ & NE¼	2	"	"	75	22	187		187	Sr for N Sr NE¼ Sec 2 to						
Clincorth Robert	43	SE¼	11	"	"	160		400		400							
Conklin Henry	44	E½ SE¼	23	"	"	80		200		200							
Conklin James	45	E½ NE¼	26	"	"	80		200		200							
Crites Jacob	46	E½ SW¼	7	"	"	80		240		240							
Cook John	47	E½ SW¼	23	"	"	80		200	40	240							
Cook Daniel	48	W½ SE¼	23	"	"	80		200	15	215							
Cook Jacob Sr	49	SW¼ NE¼	23	"	"	40		100	30	130							
Conkle Jacob	50																
Cook Daniel	51																
Crabs Joseph	52	NW¼ SW¼	1	"	"	40		100	110	210							
Carrington Stephen	53																
Corrington Freeman	54																
Coffelt Jacob	55																
Depler John	56	E½ SE¼	22	25	14	80		240		240	Sr the E½ SE¼ & E½ NW¼ To						
Same		E½ NW¼	21	"	"	80		260		260							
Decker John	57	E½ SW¼	11	"	"	80		200		200	—						
Decker George	58	W½ SW¼	11	"	"	80		200		200							
Doherty Jacob	59	E½ SE¼	36	"	"	78	68	234	25	259							
Doherty Andrew	60	E½ SW¼	29	"	"	80		240		240							
Same		N½ NE¼	28	"	"	75	05	225		225							
Doherty George	61 2	NW¼ SW¼	29	"	"	40		100	130	230							
Same		NW¼ NW¼	27	"	"	40		100		100							
Davis Henry	62	E½ SE¼	24	"	"	80		200	100	300							
Deazor Henry	63	16½ NE¼	12	"	"	80		200		200							
Same Jessy	64	SE¼	12	"	"	160		400		400							
Same		NE¼ NE¼	12	"	"	40		100		100							
Drummond Adson	65	NW¼	13	"	"	160		400		400							
Drummond Mary	66	E½ SW¼	13	"	"	80		160		160							
Drummond Hareford	67	NE¼	13	"	"	160		400		400							
Drummond Elizabeth	68	E½ NE¼	24	"	"	80		200		200							
Davis Homer C	69	W½ SE¼	24	"	"	80		200	60	260							
Depew James Cash Sr	70	E½	15	"	"	320		960		960	Sr for SE¼ of Sec 15 to						
Doherty George	71 2	NE¼ NE¼	33	"	"	40		120		120							
Davis Truman	72																
						7667	2	20826	1395	22221							228

TOWNSHIP NO. 7.

Value of corporation stock.	Val. of personal property.	Total value of taxables.	Polls.	State Tax. $ Cts.	County Tax. $ Cts.	School Tax. $ Cts.	Road Tax. $ Cts.	Town Tax. $ Cts.	Total amount of Taxes. $ Cts.	No. of delinq'ts.	Delinquent tax. $ Cts.	Total, including delinq'ts. $ Cts.	REMARKS.
	1790	16788	8	4 90	6 84	3 25	6 52	0	17411		9 92		
		447		1 19	1 36	0	1 86	0	461			461	
		187		50	65	0	94	0	209		4 68	6 77	Amos Shaw's Bo Mill
		460		1 07	1 40	0	2 00	0	447		4 19	8 66	
		200		53	70	0	1 00	0	223		2 10	4 33	
		200		53	70	0	1 00	0	223		2 10	4 33	
		240		64	81	0	1 00	0	248			2 48	
	90	330	1	1 63	1 65	0	1 00	0	428			4 28	
	100	315		84	1 10	0	1 00	0	294		2 36	6 30	
		130		35	45	0	50	0	130			130	
	125	125	1	1 09	94	0	0	0	203			2 03	
	8	8	1	77	53	0	0	0	130			1 30	
		210		56	73	0	50	0	179			1 79	
											1 21	1 21	
											2 57	2 57	
											1 21	1 21	
	I. Sample	500		1 33	1 75	0	2 00	0	508			5 08	Sample James
		200		53	70	0	1 00	0	223			2 23	
		200		53	70	0	1 00	0	223			2 23	
	61	320	1	1 60	1 62	0	97	0	419		4 09	8 28	
		465		1 24	1 62	80	1 94	0	560			5 60	
		330		88	1 15	40	1 00	0	343			3 43	
		300		80	1 05	0	1 00	0	285		1 00	3 85	
		700		1 86	2 45	0	3 50	0	781			7 81	
		400		1 07	1 40	0	2 00	0	447		4 19	8 66	
		160		43	56	0	1 00	0	199		2 10	4 09	
		400		1 07	1 40	0	2 00	0	447		4 19	8 66	
		200		53	70	0	1 00	0	223		1 57	3 80	
		260		70	91	0	1 00	0	261			2 61	
	160 acres	940		2 56	3 36	0	4 00	0	992			9 92	Wm E Hunt
		120		32	42	0	50	0	124			1 24	
											1 50	1 50	

2114	2378	18740	9738	3 15	7603	0	26661		47 88				

Rec'd James Whitbeck Town Treas

TAX DUPLICATE OF [illegible] COUNTY, FOR THE YEAR 1846.

NAMES OF OWNERS.	Number.	Description of Lands.	Section.	Township.	Range.	Acres.	Hundredths.	Value of Lands.	Val. of imp. put on lands.	Value of Lands and improvements.	Names of Towns.	Inhabs.	Outlots.	Parts of outlots.	Pts of subdivs.	Number of Dwl'g.	Value of Lots and improvements.
Amount brought forward,						7647	3	20826.	1391	22221.							228
Gardner Jerusha	84	S E pt				8	34	160	400	55	455						
Sherwood Edmund	84																
Lyon Clark	74																
Lyon Augustus	75																
Lacey Lewis	76	W pt	Mon	pt	10	9	34	120	300		300						
Serviss Richard	77	W pt				11		320	960		960						
Fuller Jonathan	78	W pt	Sec			23		80	300		300						
Fleming Alexander	79	pt	Sec	pt		15		01	4		4						
Same			Sec			32		4	53	15		15					
Cooke Silas	60		Sec	pt		4	34	160	400		400						
Barber Silas	61		Sec	pt		9		160	480		480						
Barber Elizabeth	62		Sec	pt		9		160	480		480						
Barber Silas	63		Sec	pt		10		160	480		480						
Caldwell Cooper	64	E	Sec	pt		1		80	200	130	330						
Caldwell James	65		Sec	pt		3		160	400		400						
Cadle Silas J	66	E pt	Sec	Mon	Sec	27		120	360		360						
Green Rudolph	67	Lot	No	7		28		30	87	93		93					
Hubbard Charles	68	Mon	Mon			22	25	11	2	14	6		6				
Same		pt	Sec	pt		15			63	2		2					
Howe Henry	69	S	Lot	Sec		28			37	97	1111	38	149				
Hamilton Smith	90	E	Mon	pt		37			80	240		240					
Hamilton William	91	S E				31			126	20	378		378				
Hemenstein Stephen	92		Mon			8			160	480		480					
Welty Samuel	93		Mon	pt		27			177	60	531		531	E pt Sec	7	17	2033
Hubbegard Jacob	94		Mon			24			160	480		480					
Hollbrook Dennis	95	E	Sec	pt		27			72	78	217		217				
Same			Sec	pt		27			40	120		120					
Same			E			34			271	68	816		816				
Millard James	96		Sec	pt		37			40	120		120					
Hawkins Abraham	97		Mon			17			77	41	200	30	230				
Hill Noland Est.	98		Sec			32			40	120		120					
Same			pt	Mon		32			1	3	11		11				

106[illegible] 28351 [illegible] 30976

225

TOWNSHIP NO. 7

Value of real estate taxed.	Value of personal property.	Total value of taxables.	Polls.	State Tax. $	Cts.	County Tax. $	Cts.	School Tax. $	Cts.	Road Tax. $	Cts.	Town Tax. $	Cts.	Total amount of Taxes. $	Cts.	No. of delinquents.	Delinquent tax. $	Cts.	Total, including delinqts. $	Cts.	REMARKS.
2174		24395	12	24	85	29	38	5	15	78	63	0		266	61		47	84			
111		435	1	1	91	2	02	0	2	11	0			5	93				5	93	
																	1	47	1	47	
																	1	21	1	21	
																	2	77	2	77	
		300		80		165		0		130		0		3	35				3	35	
		960		2	56	3	36	0		4	00	0		9	92				9	92	
		200		53		70		0		1	00	0		2	23		2	10	4	33	
		19		5		6		0		6		0		1	7				1	7	
		400		1	07	1	40	0		2	00	0		4	47				4	47	
		480		1	28	1	68	0		2	00	0		4	96				4	96	
		480		1	28	1	68	0		2	00	0		4	96				4	96	
		480		1	28	1	68	0		2	00	0		4	96				4	96	
	150	480	1	2	03	2	18	0		1	00	0		5	21				5	21	
		400		1	07	1	40	0		2	00	0		4	47				4	47	
		360			96	1	26	0		1	50	0		3	72				3	72	
		93			25		32	0		0	37	0			94		0	80	1	74	
		8			2		3	0			2	0			07					07	
		149			40		52	0			46	0		1	38				1	38	
		220			61		81	0		1	00	0		2	48		2	10	4	58	
		378		1	01	1	32	0		1	56	0		3	89				3	89	
		400		1	07	1	40	0		2	00	0		4	47				4	47	
4		534		1	42	1	87	0		2	21	0		5	50		4	25	10	15	Mary Shoup Est
		480		1	28	1	68	0		2	00	0		4	96		4	19	9	15	
		1155		3	08	4	04	0		4	80	0		11	92				11	92	
		120			32		42	0			50	0		1	24				1	24	
	80	310	1	1	57	1	58	0		1	79	0		4	14				4	14	
		124			33		43	0			51	0		1	27		2	01	3	28	

2404 33380 15- 1030 18450 5 21 73331 36322 7716

Isaac Shoup Estate

NAMES OF OWNERS.	Number.	Description of Lands.	Section.	Township.	Range.	Acres.	Hundredths.	Value of Lands	Val. of im-provements.	Val. of Lands and improvements.	Names of Towns.	Inches.	Quarters.	Parts of inches.	Fractional Parts.	Number of Mills.	Value of Tax and per cent.
Amount brought forward,								1671 17	2335 12	3976							228
Hall Samuel	79	Pt of Lot No 3 in	27	25	11	170	51	520		520							
Sand		SE¼ Lot No 4 in	35	28													
Hathaway Almon	128	SE¼	20	"	"	159	74	480		480							
Hendrickson Mathias	131																
Hinton Mathias	132																
Hill Daniel	133																
Hinton Benja.	134																
Hankin Jesse	135																
Hedges Henry H.	106	NW¼	28	25	11	169	71	1150	150	660							
Hedges Thomas	107	E½ NE¼	33	"	"	80		240		240							
Hones Benjamin	108	W½ SE¼	30	"	"	72	46	216		216							
Hopkins Asa	109	NE NE¼	21	"	"	78	72	237	60	297							
Hasted David	1010	NW¼	35	25	11	150	40	450		450							
Heller Jacob	111	S½	1	"	"	80		200		200							
Littlebill Silas	112	SE¼	5	25	11	160		400		400							
Lindley Samuel	113	W½ NE¼	33	"	"	80		240	120	360							
Sand		SE½ NE¼	33	"	"	40		120		120							
Lindley Jesse	114																
Lindley Charles H	115																
Sand																	
Sand																	
Sand

TOWNSHIP NO. 7

Value of corporation stock.	Val. of personal property.	Total value of taxables.	Polls.	State Tax. $ Cts.	County Tax. $ Cts.	School Tax. $ Cts.	Road Tax. $ Cts.	Town Tax. $ Cts.	Total amount of Taxes. $ Cts.	No. of delinq'ts	Delinquent tax. $ Cts.	Total, including delinq'ts. $ Cts.	REMARKS.
2404	33360	15	1007.6	12.30	5 10	13.51	0	3631.2		7 18			
	522		1 38	1 81	0	2 17	0	537				5 37	
	480		1 28	1 68	0	2 40	0	496		5 10		10 06	
40	40	1	85	64	0	0	0	1 49		1 34		2 83	
31	31	1	80	57	0	0	0	1 37		3 91		5 28	
30	30	1	82	60	0	0	0	1 42				1 42	
										0			
										62		62	
160	760	1	2 77	3 16	0	1 86	0	779				779	X
	200		64	84	0	1 00	0	248		2 10		4 58	
	216		58	75	0	90	0	223		1 90		4 13	
	297		80	1 04	0	97	0	281		2 05		4 86	
	450		1 20	1 57	0	1 87	0	464				464	
	200		53	70	0	1 00	0	223				223	
	400		1 07	1 40	0	2 00	0	447				447	Peter Sarkisian
125	605	1	2 35	2 61	0	1 50	0	646				646	
	810		2	3	0	2	0	7		05		12	
	1114		30	39	0	17	0	86		7 19		8 05	

2.180.57 715.20 115 63 11.80 5 10 [illegible] 7.54

TAX DUPLICATE OF Adams COUNTY, FOR THE YEAR 1846.

NAMES OF OWNERS.	Number.	Description of Lands.	Section.	Town-Ship.	Range.	Acres.	Hundredths.	Value of Lands.	Val. of improvements.	Value of Lands and improvements.	Names of Towns.	Inlots.	Outlots.	Parts of inlots.	Pieces of outlots.	No. of sq. perch.	Value of Lots and improvements.
Amount brought forward,						1187	8	1132	0182	755	34973						336
Lindley Charles H	115											18					10
Same												21					10
Same	+											22	+				10
Same												23					8
Same												24	+				10
Same												25					10
Same												26	+				08
Same												27	+				08
Same												28	+				10
Long Joseph	116	S E ¼	17	25	11	153	39	462	20	482							Total
Lawson Jesse	117	(Sr Sr S E ¼)										Sr part S E ¼ Sr Sr 80 acres					
McDormet John	118																
Miller Leo	119																
Miller Noah	120	M W ¼	23	25	14	160		480		480							
Morningstar Jacob	121	N E ¼ S W ¼	1	"	"	40		100	15	115							
McHugh William	122	M W ¼	29	"	"	160		480	230	710							
Meyrs George	123	S E ¼	3	"	"	160		400		400							
McDowel Jimmy	124	E ½ S W ¼ S E ¼	19	"	"	160		480		480							
Moore Oliver	125	N ½ N E ¼	1	"	"	78	36	195	30	225							
Mitchell William	126	E ½ M W ¼	32	"	"	80		160		160							
Moscher Ulrich	127	N E ¼	17	"	"	160		480		480							
Meyrs Daniel	128	E ½ S W ¼ pt Sr Sr	10	"	"	91		273		273							
McDonald John	129	E ½ M W ¼	24	"	"	80		200		200							
McKinnis Robert	130	S W ¼ S W ¼	29	"	"	40		80	30	110							
Marshall Samuel	131	E ½ M W ¼	25	"	"	80		200		200							
Moore Richard	132	S ½ M W ¼	17	"	"	59	13	177		177							
Macklin Jacob	133																
McDonald Daniel	134																
McDormet Jonathan	135																
Nelson Edward	136																
Nelson Charles	137	M W Sr Qur	33	25	11	213	84	642	200	842							
Same		S ½ M W ¼	21	"	"	85	11	255	85	340							
Same		W ½ M W ¼	25	"	"	80		200	20	220							
Same		W ½ S W ¼	24	"	"	80		200	25	225							
Nelson Isaac	138	W ½ M W ¼	26	"	"	80		240	25	265							
Nelson Elias	139																
								1187	37722	5735	41357						440

TOWNSHIP NO. 7.

Value of corporation stock.	Val. of personal property.	Total value of taxables.	Polls.	State Tax. $ Cts.	County Tax. $ Cts.	School Tax. $ Cts.	Road Tax. $ Cts.	Town Tax. $ Cts.	Total amount of Taxes. $ Cts.	No of delinqts.	Delinquent tax. $ Cts.	Total, including delinqts. $ Cts.	REMARKS.
	2780	33753 20	115	63	112 07	3 15	128 95	0	411 80		95 44		
				02	02		01		01 X				
				17	22		09		48 X				

TAX DUPLICATE OF [illegible] COUNTY, FOR THE YEAR 1846.

NAMES OF OWNERS.	Number.	Description of Lands.	Section.	Township.	Range.	Acres.	Hundredths.	Value of Lands.	Val. of im provements.	Value of Lands and improvements.	Names of Towns.	Inlots.	Outlots.	Parts of inlots.	Pro-fessions.	No. of sq. of T.K.	Value of L's and Impro-ve-ments.	
(Amount brought forward)								1373	97	1223	150	411	37					1110
Hutchinson A.	110	pt SE	25	14	W	25		75		75								
Hutchinson A. L.	111	Strip	Strip			21	28	40		100							100	Tolls Mills Mem Sec 21
Layne		pt Sp	Sec			10		39		87							87	
Stine	x	pt SE	Strip			12		38		70							70	x
Stine		pt NE	Strip			17		80		75							75	Block to Brooks Studio Town
Pierce Shatteen		pt pt	Strip			N	25	14	133	330							330	
Dalrymple Alexander	113	NE	Strip			14		160		400							400	
Dalrymple Alexander	114	Strip				46		160		480							480	
Pierce Shipp	115	pt pt	Strip			18	25	27		81							81	
Stine		NE	NE	Strip		22		70	32	216							216	
Perdue William	116																	
Clark Abraham	116	NE	NE			25	25	14	80	320							240	
Rogers James H.	117	NE	Strip			1	25	14		Pt to Joseph Crabb Deling								
Rich John	118	Strip				5		160		400	75	475						
Risley Isaac	119	pt pt	NW	NE		32		34		102	165	267						Pt pt Mill pond NE Strip 32 Deleted
Rumsey Eighman	120	NE	SE			2		80		240	120	360						
Stine		SE	SE			2		40		100		100						
Stine		NE	SE			2		40		100		100						
Robison Abraham	121	NE	Strip			49		88	16	264		264						
Reed Ireland J.	122	NW	Strip			7		44		132		132						
Rogers Samuel	123	Strip	NE			33		40		80		80						
Richard Silas	124																	
Shuckhardt Barbara	125	NE	Strip			1	25	14	80	240		240						
Stine		Ele	Mo	Strip		30			158	85	474		474					
Stine		NE	Sec	NE		39			240		720		720					
Stine		Strip	Sec	Pt	123	17			75	72	226	235	461					
Shannon Daniel	126	pt	Strip			36			77	77	234		234					
Shepard Phillip	127	NE				40			160		480		480					
Stine		NW	NE			36			89	36	269	110	379					
Shepard William	128	NW				36			160		480	160	640					Pt pt Eliz. Mill Lot 36 Deleted
[illegible]																		
																		1110

TOWNSHIP NO. X

Value of real estate	Value of personal property	Total value of taxables	Page	State Tax. $	Cts.	County Tax. $	Cts.	School Tax. $	Cts.	Road Tax. $	Cts.	Town Tax. $	Cts.	Total amount of Taxes. $	Cts.	No. of delinquents	Delinquent tax $	Cts.	Total, including delinqts. $	Cts.	REMARKS.
3474	2831	27,	137	5	17	28	5	56	72	4		0		1906			115	48			
		407		1	07	1	42		30		92	0		471					471		
To James Sample																					James Sample
to Sec 19 50 acres																					Simeon & Elizabeth Sample
		350			88	1	15		1	65	0			368	×				368		×
		400		1	07	1	40		1	20	0			447		419			866		
		480		1	28	1	68		1	20	0			496					496		
		291			78	1	01		1	21	0			300					300		
	47	47	1		87		66			00	0			153					153		
		240			64		84		1	00	0			248					248		
		475		1	27	1	66		2	00	0			493					493		
to		267			71		93			41	0			207		2	87		694		Squire Isaac
		520		1	38	1	82		2	00	0			520					520		
		264			71		92			10	0			361					361		
		132			35		81			55	0			171					171		
		80			21		28			30	0			99		1	04		203		
169	169	1		1	20	1	09			00	0			229		2	34		463		
		1899		5	07	6	45		5	52	0			2418					2418		
		234			63		81			76	0			221					221		
225	1084			2	87	3	79			311	0			979					979		
to	15	715	1	2	65	3	00		2	00	0			765					765		William Brice ineligible
3990	2815	90		18	34	24	71		16	20	96	0		5868			127	72			

Collector Township Clerk

TAX DUPLICATE OF Adams COUNTY, FOR THE YEAR 1846

NAMES OF OWNERS.	Number.	Description of Lands.	Section.	Township.	Range.	Acres.	Hundredths.	Value of Lands	Val. of imp. per cent.	Value of Lands and improvements.	Names of Towns.	Inlots.	Outlots.	Parts of inlots	Fractionals.	Acres of U.S. and Explorations.	Value of U.S. and Explorations.
Amount brought forward,						1628	19	4433	500	4883							1116
Shackleford Richard	159	Sec 4	24	28	14	160		400		400	Sandy Mount						
Sinclair Samuel H	160	E½ NE¼	Sec. 35	"	"	120		360		360							
Shultis Jacob S	161	SE¼	19	"	"	180		325		325	Transfer Mt Pleasant & Hanover						
Steel Peter	162	NE¼	16	"	"	157	48	395		395							
Same		NW¼	5	"	"	158	61	395		395							
Steiner John	163	NE¼	5	"	"	160	86	402		402							
Same		NW¼	4	"	"	160	19	400		400							
Smith George	164	N½ SW¼	3	"	"	305	36	763	175	938							
Speer William	165	SE¼ SE¼	Sec 35	"	"	27	64	82	5	87							
Sapp Jonathan & Christian	166	W½	SE¼	4	"	"	80	200	30	230							
Scott Jesse	167	SE¼ SE¼	Sec 32	"	"	80		160	75	235							
Shouse Albert & Co	168	E½	NW¼	17	"	"	88	10	220		220						
Same	"	SW¼		28	"	"	160		400	110	510						
Smith Samuel & Richard	169	E½	NE¼	36	"	"	76	45	228		228						
Same		SE¼ NE¼ & NE¼ SE¼		21	"	"	159	64	480		480						
Same		SW¼	SE¼	28	"	"	40		120		120						
Scott Joseph	170	E½	NE¼	9	"	"	80		240		240						
Stone Barbara	171	SW¼		16	"	"	175	68	537		537						
Solbury Mary	172	SE¼	SE¼	1	"	"	40		160		160						
Snyder William	173	W½	SE¼	1	"	"	80		200		200						
Spencer William	174	SE¼		14	"	"	160		400		400						
Seltz John	175	SE¼		18	"	"	160		400		400						
Springer Abraham	176																
Suit Richard	177																
Scull Jacob Jr	178																
Scull Christian	179																
Scull Phillip	180																
Scull John	181																
Scull Jacob Jr	182																
Scott Alexander	183										Alexander	19					16
Same												20					16
Jessop Joseph	184	Sec 4	NW¼	33	25	14	40		120		120						
Frederick Richard	185	NE¼		4	"	"	73	46	372		372						

Wabash TOWNSHIP TAX

Value of corporation stock.	Value of personal property.	Total Value of taxables.	State Tax.	County Tax.	School Tax.	Road Tax.	Town Tax.	Total amount of Taxes.	No. of delinq'ts.	Delinquent tax.	Total, including delinq'ts.	REMARKS.
		$	$ Cts.	$ Cts.	$ Cts.	$ Cts.	$ Cts.	$ Cts.		$ Cts.	$ Cts.	
3990	32525	36421	43 44	46 21	14 35	20 36	0	5368		127 92		
	400		1 67	1 40	1 40	2 00	0	607		4 69	10 76	Geo. H. Conner
	340		94	1 26	0	1 50	0	372		3 11	6 96	
Smith	1200		87	1 11	1 50	1 62	0	498			498	Nelson J. Russel Smith
	790		2 16	2 76	0	3 94	0	886			8 80	
	802		2 14	2 81	0	4 00	0	895			8 95	
	938		2 50	3 28	0	3 81	0	959		4 01	13 60	
	87		24	31	0	34	0	89			89	
35	2855		1 52	1 49	0	1 00	0	401			401	
60	2915		79	1 03	0	1 10	0	292			291	
	730		194	2 55	0 88	2 10	0	847			847	X
			88	77	1 27	1 10		2 71				
	828		219	290	0	3 45	0	854			8 54	
	240		64	84	0	100	0	248			248	
	537		143	188	0	222	0	553			553	
	100		27	35	0	50	0	112			111	X
	200		53	70	0	100	0	223		2 10	433	
	400		107	140	0	200	0	447			447	X
	400		107	140	0	200	0	447			447	
60	60		16	21	0	00	0	37			37	
54	541		89	69	0	00	0	158		2 25	383	
15	151		79	55	0	00	0	132			134	
25	251		82	59	0	00	0	141			141	
10	101		77	53	0	00	0	130			130	
06	161		79	55	0	00	0	134			134	
65	65		17	20	0	00	0	37			37	
	32									23	23	
	120		31	41	0	50	0	122		1 04	2 28	
	392		101	137	0	196	0	437			437	
9320	61501	36 190	51	23184	20 05	24 80	0	68421		14535		

Pd

TAX DUPLICATE OF Adams COUNTY, FOR THE YEAR 1847.

NAMES OF OWNERS.	Number.	Description of Lands.	Section.	Township.	Range.	Acres.	Hundredths.	Value of Lands.	Val. of improvements.	Value of Lands and Improvements.	Names of Towns.	Inhabs.	Outlots.	Parts of inhabs.	No. of cattle.	No. of sq. or Ox.	Value of Imp. & Improvements.
Amount brought forward.						191	86	5306	395	5698							662
Prince Hastings	186	Sec	35	N	8	38	82	250	190	440							
Same		Sec	Same	28			40	120		120							
Same		Sec	Same	28			120	360	110	470							
Wood Alexander	187	Sec	26	N	8	25	80	200		200							
Hill Stephen	188	Sec	22	N	6			A. Fleming		Docking							
Gather Same	189	Sec	32	N	8		80	240	75	315	Jr Mr 88 pd 1e 32.80 acres						
Withrow James	190	Etc	19	N	8		80	240		240							
Same		Etc	29	N	8		80	200		200							
Same		Sec	30	N	8		65	60	1650	1650							
Wheeler Amos	191	West	36	N	8	31	120	300	120	420							
Wood Same	192	North	31	N	8	31	59	64	630	230	880						
Wilson Joseph	193	Sec	1	N	8		40	100	50	150							
Williams Thomas	194	West	21	N	8		80	200	30	230							
Scott Lingo	195	West	21	N	8		80	200		200							
Scott Same	196	Etc	16	N	8		80	200		200							
Williams Same	197	Sec	28	N	8		87	74	264	364							
Parker Thomas	198																
Williams Edmund	199																
Eagle Island	200	Sec	18	N	8	2	25	40	160	160							
								1116	84	57	914	760.	626	11			662

Wm Leslie

TOWNSHIP NO. 7

Whether [illegible] taken in kind.	Whether [illegible] per cent.	Total value of taxables	State Tax.		County Tax.		School Tax.		Road Tax.		Town Tax.		Total amount of Taxes.		Delinquent tax.		Total, including delinq'ts.		REMARKS.
			$	Cts.	$	Cts.	$	Cts.	$	Cts.	$	Cts.	$	Cts.	$	Cts.	$	Cts.	
		432046	172	82	132	82	206	25	220	80	0		682	21	145	38			
		3601250	1	403	4	80	2	23	3	25	0		14	31			14	31	
		200		53		70	0		1	00	0		2	23			2	23	
to		315		84		110	0		1	00	0		2	94			2	94	Harper Tyson
		2090		5	55	7	31	7	39	10	24	0		30	52			30	52
		100	5	40		14	3	1	89	0	1	50	0		4	82	2	15	8	97
		150	103	0	1	3	49	4	10	0	3	15	0		10	74			10	74
		40	190	1		1	26	1	16	0		50	0		2	92			2	92
		26	256			6	9	8	9	0	1	00	0		2	58			2	58
			200			5	3	7	0	0	1	00	0		2	23			2	23
			200			5	3	7	0	0	1	00	0		2	23			2	23
			264			7	1	9	2	0	1	10	0		2	73			2	73
		12	12				3		4	0		00	0			07				07
		10	10	1			77		53	0		00	0		1	30			1	30
			100			2	7	3	5	0		50	0		1	12			1	12
		4888	67938		40	21	121	25	86	3	29	7	26	54	0		74	95	148	53

Joshua Lee Westbrook Trustee

TAX DUPLICATE OF Adams 65 COUNTY, FOR THE YEAR 1846

NAMES OF OWNERS.	Number.	Description of Lands.	Section.	Township.	Range.	Acres.	Hundredths.	Value of Lands.	Val. of im. provements.	Value of Lands and Improvements.	Names of Towns.	Inlots.	Outlots.	Parts of in-lots.	No. of sq. or lots.	Value of Lots and Improvements
Amount brought forward,																
Allen Jemima	1	N½ NW¼	15	25	13	80		200	210	410						
Armstrongs Heirs	2	SW¼	10	"	"	160		400		400						
Arnold Israel	3	E½ NE¼	1	"	"	80		200		200	George Arnold					
Bard Peter	4															
Bardwell Isaac	5															
Bowen Isaac	6															
Barnard Edward	7	NW¼	27	15	13	160		360	25	385						
Barker Samuel	8	NE¼	24	"	"	160		400		400						
Same		NW¼	23			160		400		400						
Same		S½	14			320		720		720						
Bluesd Abraham	9	SE¼	22	"	"	160		400		400						
Board Aaron	10	Pt NE¼ & Pt SE¼	15	"	"	120		300		300						
Same		NW¼ NW¼	14	"	"	80		200		200						
Boggs Ezekiel	11	Pt NE¼ & Pt NE¼	16	"	"	120		330	75	405						
Board Benjamin	12	NE¼ SW¼	23	"	"	80		200	40	240						
Bryant Jesse	13	SE¼ Sec 7 NE¼	2			69	95	210		210						
Board William	14	SW¼	22	"	"	159	50	375	275	650						
Same		NE¼ SW¼	23	"	"	40		100		100						
Beebe Joseph	15	SW¼ NW¼	3	"	"	40		120		120						
Board Isaac	16	SW¼ SW¼	28	"	"	40		100		100						
Board Caleb	17	E½ SE¼	1	"	"	80		200		200						
Chedeminghm & Hughes	18	NW¼	25	15	13	160		400	25	425	Leasing N. to Scrip Scamed					
Clingan George	19	S Lot 1	4	"	"	33	72	163		163						
Same		N Half of S Sec	12	"	"	162	43	486		480						
Same		NE¼ NW¼	13	"	"	17	41	52		52						
Crites Cyprus	20	SW¼	13	"	"	160		480		480						
Clendenning James	21											Jamestown	36			10
Clendenning Nathan	22															
Corbin Noah	23												31			10
Same													74			5
Same													63			10
Clendenning David	24															

2663 27 6864 850 7514

Hartford TOWNSHIP NO. 8

Value of corporation [illegible]	Value of personal property	Total value of taxables	Pos.	State Tax. $ Cts.	County Tax. $ Cts.	School Tax. $ Cts.	Road Tax. $ Cts.	Town Tax. $ Cts.	Total amount of Taxes. $ Cts.	No. of delinquents	Delinquent tax. $ Cts.	Total, including delinquents. $ Cts.	REMARKS.
	[illegible]	490	1	2 56	2 21	0	1 00	0	5 27			5 27	
		400		1 07	1 40	0	2 00	0	4 47			4 47	
		200		53	70	0	1 00	0	2 23			2 23	
											1 18	1 18	
											2 34	2 34	
											1 50	1 50	
		385		1 04	1 34	0	2 00	0	4 38			4 38	
		1520		4 05	3 32	0	8 00	0	17 37			17 37	
		400		1 07	1 40	0	2 00	0	4 47			4 47	
		500		1 34	1 75	0	2 50	0	5 59			5 59	
		405	×	1 84	1 42	0	1 50	0	4 76			4 76	
		240		64	84	0	1 00	0	2 48			2 48	
		210		56	73	0	86	0	2 15			2 15	
	80	853		2 20	2 98	0	2 50	0	7 74			7 74	
		120		32	42	0	50	0	1 24			1 24	
		100		27	35	0	50	0	1 12			1 12	
		200		53	70	0	1 00	0	2 23			2 23	
		425		1 14	1 49	0	2 00	0	4 63			4 63	
		701		1 86	2 45	0	2 92	0	7 23			7 23	
		480		1 28	1 68	0	2 00	0	4 96			4 96	
	100	110	1	1 04	88	0	0	0	1 92			1 92	
											1 56	1 56	
		25		07	09	0	3	0	19		46	65	
			1	75	50	0	0	0	1 25			1 25	
	260	7772	3	23 72	28 65		33 31		85 68		7 24		

Hartford Iron [illegible] Union

TAX DUPLICATE OF Adams COUNTY, FOR THE YEAR 1846.

NAMES OF OWNERS.	Number.	Description of Lands.	Section.	Township.	Range.	Acres.	Hundredths.	Value of Lands.	Val. of improvements.	Value of Lands and improvements.	Names of Towns.	Inlots.	Outlots.	Parts of inlots.	Pts of outlots.	No. of sq. rd. P.	Value of lots and improvements.
Amount brought forward,						26032	6864	630	7514	Jamestown							35
[illegible]	35	[illegible]	[illegible]	[illegible]	25	13	20	370	330	450		1					10
[illegible]		[illegible]	[illegible]	[illegible]			80	200		200		4					8
[illegible]		[illegible]	[illegible]	[illegible]			80	200		200		[illegible]					5
[illegible]	36	[illegible]	[illegible]	[illegible]			200	540		540	To Stevens Mfg. Co to Orrin Enoch						
[illegible]	37	[illegible]	[illegible]	[illegible]			80	200		200							
[illegible]	38	[illegible]	[illegible]	[illegible]			80	200		200							
[illegible]	39	[illegible]	[illegible]	[illegible]	36		80	160		160							
[illegible]	30											"	25				10
[illegible]	31	[illegible]	[illegible]	[illegible]	33	25	13	80		180							
[illegible]	33	[illegible]	[illegible]	[illegible]	3		13	40	25	165							
[illegible]	33	[illegible]	[illegible]		21			160		400							
[illegible]	34	[illegible]	[illegible]	[illegible]	28			80		200							
[illegible]	35	[illegible]	[illegible]	[illegible]	28			160		400							
[illegible]	36																
Blendenning	37																
[illegible]	38	[illegible]	[illegible]	[illegible]	3	25	13	38	32	95		95	Transfered to				
[illegible]	39	[illegible]	[illegible]		25			160		400	100	500					
[illegible]	40	[illegible]	[illegible]	[illegible]	4			120		260		260					
Blendenning	41	[illegible]	[illegible]		36	25	13	320		720	90	810					
[illegible]	42	[illegible]	[illegible]		11			320		960		960					
[illegible]	43	[illegible]	[illegible]		28			160		400		400					
[illegible]	44	[illegible]	[illegible]	[illegible]	3	25	13	38		95		95					
[illegible]	45		[illegible]		10			160		480		480	To Stevens Mfg. Co to Orrin Enoch				
[illegible]	46		[illegible]		22			160		400	85	485					
[illegible]	47	[illegible]	[illegible]		15			80		200	30	230					
[illegible]	48	[illegible]	[illegible]	[illegible]	4			75	46	188	50	238					
[illegible]	49																

[illegible] 26032 6864 630 7514 [illegible] 68

Hartford

TOWNSHIP NO. 8

Value of corporation stock.	Val. of personal property.	Total value of taxables.	Polls.	State Tax. $ Cts.	County Tax. $ Cts.	School Tax. $ Cts.	Road Tax. $ Cts.	Town Tax. $ Cts.	Total amount of Taxes. $ Cts.	No. of delinqu'ts.	Delinquent tax. $ Cts.	Total, including delinq'ts. $ Cts.	REMARKS.
											7 24		
	260	7774	3	23 72	28 63	0	33 31	0	85 68				
	110	1383		3 70	4 84	0	4 53	0	13 07			13 07	
40	2	52		1 43	1 89	0	2 50	0	5 82		5 87	11 69	David Enoch
		200		53	70	0	1 00	0	2 23			2 23	
		200		53	70	0	1 00	0	2 23			2 23	
		100		43	56	0	1 00	0	1 99			1 99	
		10		2	3	0	1	0	06			06	
		180		48	63	0	1 00	0	2 11			2 11	
		145		39	50	0	50	0	1 39			1 39	
		400		1 07	1 40	0	2 00	0	4 47			4 47	
		200		53	70	0	1 00	0	2 23			2 23	
		400		1 07	1 40	0	2 00	0	4 47			4 47	
											1 21	1 21	
		95		25	33	0	48	0	1 06		Frantz & Co	Jno Sheeden	
		500		1 34	1 75	0	2 00	0	5 09			5 09	
		260		70	91	0	1 50	0	3 11			3 11	
	65	875		2 33	3 06	0	4 00	0	9 39			9 39	
		960		2 56	3 36	0	4 00	0	9 92			9 92	
		400		1 07	1 40	0	2 00	0	4 47			4 47	
		95		25	33	0	48	0	1 06			1 06	
		480		1 28	1 68	0	2 00	0	4 96		4 19	9 15	John Stauffer
	110	595	1	2 33	2 58	0	2 00	0	6 91			6 91	
		230		62	80	0	1 00	0	2 42			2 42	
		238		64	83	0	92	0	2 41			2 41	
	40	40	1	55	62	0	00	0	1 49		1 38	2 87	
	885	16800	5	48 63	60 37		71 25		180 25		19 89		

[illegible]

TAX DUPLICATE OF Adams COUNTY, FOR THE YEAR 1846.

NAMES OF OWNERS.	Number.	Description of Lands.	Section.	Township.	Range.	Acres.	Hundredths.	Value of Lands.	Val. of improvements.	Value of Lands and improvements.	Names of Towns.	Inhabs.	Outlots.	Parts of inlots.	Pts of outlots.	Value of Lots and improvements.
Amount brought forward,								8678 03	1434	1380	1377					68
James Whitlock	50	Sw pt NE¼	3	25	13	22		120		120						
Jacob Peter	51	N½ SE¼	4	25	13	80		200		200						
Same		W end Sw SE¼	11	"	"	60		180	85	265						
Same		pt SE¼	11	"	"	25	39	88		88						
Same		pt Sw¼	12	"	"											
Amos Sythins	52	Sw NE¼	10	"	"	80		240		240						
James Sythins	53	Nw¼ pt Sw¼	11	25	13	211	76	636		636						
Leonard Comstock	54	E pt Sw¼	33	"	"	100		225	40	265						
Sequent Stud	55															
Reynolds Christian	56	NE¼	2	"	"	158	34	474		474	Lafayette	to John				
Same		E½ NW¼	2	"	"	73	14	219		219						
Mc Coy & Allen	57	pt Nw SE¼	12	25	13	10		30		30	See for the Balance of					
Mc Dowell & Williams	58	W½ Sw¼	36	"	"	80		200	200	400						
Moore Josiah	59	NE¼	9	"	"	160		400		400	Lafayette	to David Ewen				
Same		Ne & Nw¼ Nw	9	"	"	120		360		360						
Miller Daniel	60	Nw & Nw SE¼	36	"	"	108	34	324	200	524						
Same		Sw¼ SE¼	3	"	"	40		100		100						
Martin Josephus	61	Nw¼	24	"	"	160		400	150	550						
Matthews Lewis	62	NE¼	23	"	"	160		400		400						
Mandhimb Christian	63	Sw¼	21	"	"	160		400		400						
Mandhimb Lewis	64	Nw¼	22	"	"	160		400		400						
Mandhimb Schuyler	65	NE¼	21	"	"	160		400		400						
Marshall Mary Ann	66	Nw¼	21	"	"	160		400		400						
Miller Simeon	67	SE¼	13	"	"	160		400		400						
Miller Thomas	68	Nw NE¼	11	"	"	80		240		240						
Mc Dole James	69										Jamestown	82				5
Mc Kinney & Lyons George	70	Se Nw¼	1	"	"	80		200		200						
Mc Kinney John A	71	Ne Nw¼	1	"	"	78	65	197		197						
Mc Crary Daniel	72	Sw pt NE¼	4	"	"	40		100	25	125						
Mc Donald Jonathan	73											39				1
Stricken												46				4
Mott Jonathan	74	Nw¼ Sw¼	28	"	"	40		100		100						
								8660 03	2178	2060	2384					85

Hartford TOWNSHIP NO. 8

Value of crops raised, real.	Value of personal property.	Total value of taxables.	Polls	State Tax. $	Cts.	County Tax. $	Cts.	School Tax. $	Cts.	Road Tax. $	Cts.	Town Tax. $	Cts.	Total amount of Taxes. $	Cts.	No. of delinquents	Delinquent tax. $	Cts.	Total, including delinqts. $	Cts.	REMARKS.
585	1650	5	—	1363	6337			7	35	0				1362	5	—	19	89			
	12			32	42				5	0				124					111		
	100	685	1	249	278			2	20	0				733					733		
		256		64	84			1	60	0				248					248		
		656		169	222			2	62	0				653					653		
61	326			87	114			1	25	0				326			5	55	681		
12	12	1		78	54					0				132					132		
		690		184	242			2	89	0				715					715		John Hearsey
Town																					

TAX DUPLICATE OF Athens COUNTY, FOR THE YEAR 1846

NAMES OF OWNERS.	Number.	Description of Lands.	Section.	Township.	Range.	Acres.	Hundredths.	Value of Lands.	Val. of Im. provements.	Value of Lands and improvements.	Names of Towns.	Inches.	Quarters.	Parts of inches.	Fts of outlots.	No. of sq. yds.	Value of Logs and Lumber.
Amount brought forward,						524	27	2185	2060	2384							85
Jr Cobb Williams	76	Mopt	18	12	15	40		40		160							
Same Sec	76																
Nathan Sleph Sr	77	E½	18	13	15	80		180		180	Jr Geo S Sanderson Esq						
Same		E½	Mopt	12	"	"	80	200		200	Jr & S Sanderson Esq						
Same		part R. 16	Mopt	12	"	"	70	210		210	Jr & S Sanderson Esq						
Same		Sh	8	4	"	"	80	160		160							
Same		~~E½ Mopt~~		~~12~~	"	"	~~80~~	~~200~~		~~200~~	~~Increased by Lockhart & Price~~						
Porties Daniel	78	Mopt	36	12	15	160		400		400							
Same		E½	35	"	"	320		720		720							
Porties Jesse	79	N½	27	"	"	160		360		360							
Same		NE	26	"	"	320		800		800							
Priests Jeremy	80																
Wm Beauchamp	81	part SE	Sec	12	"	"	86	50	253		253 Jamestown	5					8
Same												7					10
Same												8					8
Same												10					8
Same												12					8
Same												20					8
Same												22					8
Same												24					10
Same												26					8
Same												28					8
Same												30					10
Same												32					8
Same												34					8
Same												44					5
Same												49					6
Same												53					4
Same												55					5
Same												57					4
Same												63					3
Same												65					3
Same												67					5
Same												71					3
																	255

~~Amt Brought Over 2.60 47100~~

Hartford TOWNSHIP NO. 8

Value of corporation stock.	Val. of personal property.	Total value of taxables.	Polls.	State Tax. $ Cts.	County Tax. $ Cts.	School Tax. $ Cts.	Road Tax. $ Cts.	Town Tax. $ Cts.	Total amount of Taxes. $ Cts.	No. of delinq'ts.	Delinquent tax. $ Cts.	Total, including delinq'ts. $ Cts.	REMARKS.
773	22618	8	72 [illegible]	[illegible] 73		1603			26966		32 75		
	110			27	35		50		1 12			1 12	
											1 56	1 56	
NE 80 acres				2 33	3 32		4 87		10 72			10 72	George S Sanderson
NW 40 acres				To [illegible]									George S Sanderson
Co													Charles Tinkell
					44	56	1 00		2 00				
Lot to E [illegible]					[illegible]	78	[illegible]		[illegible]				Thomas Stanton
		1120		2 99	3 92		6 00		12 91			12 91	
		1160		3 10	4 06		6 00		13 16			13 16	
		391		1 04	1 35		1 25		3 67		13 31	16 98	
148 / 17 / 165													
		773		28339 8	82 83	103 76		124 65	311 23		47 61		

[illegible]

TAX DUPLICATE OF *Adams* COUNTY, FOR THE YEAR 1846.

NAMES OF OWNERS.	Number.	Description of Lands.	Section.	Township.	Range.	Acres.	Hundredths.	Value of Lands.	Val. of improvements.	Value of Lands and improvements.	Names of Towns.	Inlots.	Outlots.	Parts of inlots.	Pls. of outlots.	No. of sq. ft.	Value of Lands and improvements.
Amount brought forward,								9931 15	25506	2060	27566						2.50
Phillips James	82										Jamestown	75					3
Wm. Beauchamp	85											77					3
Same												79					5
Same												81					3
Same												83					3
Same																	
Phillips James	84	S½ NE¼	11	25	13	74	31	222		222	"	3					8
Same		NE Fd	11	"	"	18	71	57		57		9					8
Same		Part NE¼ Mt	11	"	"	1	38	4		4		11					8
Same												12					10
Same												13					10
Same												15					8
Same												17					8
Same												19					10
Same												21					10
Same												23					8
Same												27					8
Same												29					8
Same												31					10
Same												33					8
Same												35					8
Same												38					8
Same												41					8
Same												45					5
Same												48					6
Same												50					4
Same												52					5
Same												56					3
Same												58					3
Same												60					5
Same												62					3
Same												64					3
Same												66					5
Same												68					3
Same												70					3
Same												72					5
Same												76					3
Same												78					5
Same												82 & 80					6
								1029 55									453

25767 2060 28027

Hartford

69

TOWNSHIP NO. 8

Value of corporation stock.	Val. of personal property.	Total value of taxables.	Falls.	State Tax. $ Cts.	County Tax. $ Cts.	School Tax. $ Cts.	Road Tax. $ Cts.	Town Tax. $ Cts.	Total amount of Taxes. $ Cts.	No. of delinqu'ts.	Delinquent tax. $ Cts.	Total, including delinq'ts. $ Cts.	REMARKS.
	773	28339	8	82 83	103 76		124 65		311 23		47 61		

Amount Carried Back

		451		1 21	1 58		1 57		4 36		2 36	6 72	

	773	28790	8	84 02	105 34	0	126 22	0	315 59		49 97		

Francis Hartland Monroe Union

TAX DUPLICATE OF Athens COUNTY, FOR THE YEAR 1845.

NAMES OF OWNERS.	Number.	Description of Lands.	Section.	Township.	Range.	Acres.	Hundredths.	Value of Lands.	Val. of improvements.	Value of Lands and Improvements.	Names of Towns.	In lots.	Out lots.	Parts of lots.	No. of acres.	No. of acres U.R.	Value of Lots and Improvements.
Amount brought forward.							14.89	25767	2060	24027							463
Rice Silas A.	93	Sec. Sup. So. Acres	28	13		50		200	45	245							
Rowland Richard	95	Sec.	34			40		80		80							
Phillips Jacob	97	10 M.	1			80		240		240	Sub to Peter Arnold Dower Stopp						
Rice Silas	99																
Rice Silas	99																
Rice Silas J.	99																
Runyon Silas	91	Apt.	Mary	12	25	13	80	200	60	260							
Reed Silas	93	Part	Sec.	11			40	120	20	140							
Richardson Isaac	95	Sec.		26			320	800		800							
Rogers Samuel	97	Sec.		33			160	360		360							
Rose Daniel	95	Acres	Sec.	36			200	500	75	575							
Remarked Amendment	99	Sec.		3			160	360		360							
Ramsey Lewis	97	Sec.	Sec.	4			Sub to 9	40	Ruttman and Peling								
Rice Thomas	98	Est.	Mary	12			80	200		200							
Rankin Lewis	99	Mary	Sec.	33			40	90		90	Reyga						
Stadebaker William	100	E. Sec.	Mary	13	25	13	69	73	210		510						
Same		Sec.	Mary	13			77	33	231		231						
Same		Mary		13			160		480		480						
Stadebaker Charles	101											Jamestown	2				8
Simison Daniel	103	part	Sec.	Sec.	2	25	13	11	26	33		33					
Simison Robert	105	Sec.	Sec.		3			40		120		120					
Same		Mary	Mary		10			40		120	35	155					
Same		E.	Sec.	1	11			26		78	37	115					
Stapleton Silas	107	Apt.	Sec.	Sec.	2			5		15	10	25					
Same		Sec.	Sec.		3			40		120	40	160					
Same		Mary	Sec.		3			40		120		120					
Stymus Samuel	105	Sec.			2			160		480		480					
Stymus Silas	106	E.	Sec.		2			131	56	376		376					
Stapleton Jacob	107	Sec.	Sec.		11			40		110	35	145					
Simison Silas Sr.	108	part	Sec.		11			15		25		45					
Miller Peter	109	Sec.			1			100		400		400					
Stymus Williams	110	Sec.			33			100		360		360					
Stone Alanson	111	part	Sec.	Sec.	33			10		25		25					

13,093 41 32,462 242 34882

751

Stratford

TOWNSHIP NO. 8

Value of corporation stock.	Value of personal property.	Total value of tax lists.	Polls.	State Tax. $ Cts.	County Tax. $ Cts.	School Tax. $ Cts.	Road Tax. $ Cts.	Town Tax. $ Cts.	Total amount of Taxes. $ Cts.	No. of delinqu'ts	Delinquent tax. $ Cts.	Total, including delinqu'ts. $ Cts.	REMARKS.
	775	25[illegible]	8	80 [illegible]	103 32		126 22	0	315 59		49 97		
	40	235		77	77	0	1 00	0	2 76			2 76	
		80		31	38	0	50	0	99		1 04	2 03	
80 acres		200		64	84	0	1 00	0	2 48			2 48	Peter Arnold
	15	15	1	77	55	0	50	0	1 34			1 34	
											1 21	1 21	
											1 51	1 51	
	150	410		1 09	1 43	0	1 00	0	3 52			3 52	
		140		37	49	0	50	0	1 36			1 36	
		800		2 13	2 80	0	4 00	0	8 93			8 93	
		360		97	1 26	0	2 00	0	4 23		4 19	8 42	
		575		1 53	2 01	0	2 50	0	6 04			6 04	
		360		97	1 26	0	2 00	0	4 23			4 23	
		200		53	70	0	1 00	0	2 23		2 34	4 67	
		90		24	31	0	50	0	1 05		1 04	2 09	
		921		2 45	3 22	0	3 82	0	9 49			9 49	
		8		02	03	0	2	0	07		08	15	
		33		09	11	0	12	0	32			32	
	75	468	1	2 00	2 13	0	1 31	0	5 44			5 44	
		305		81	1 06	0	1 06	0	2 93			2 93	
		480		1 28	1 68	0	2 00	0	4 96			4 96	
		396		1 06	1 38	0	1 63	0	4 07			4 07	
		145		39	50	0	50	0	1 39			1 39	
		45		12	15	0	21	0	48			48	
		400		1 07	1 40	0	2 00	0	4 47		4 44	8 91	
		360		97	1 26	0	2 00	0	4 23		4 44	8 67	
		25		07	09	0	12	0	28			28	
	1053	35 937	10	104 61	131 57		157 01		372 98		70 26		

[illegible]

TAX DUPLICATE OF Adams COUNTY, FOR THE YEAR 1846.

NAMES OF OWNERS.	Number.	Description of Lands.	Section.	Township.	Range.	Acres.	Hundredths.	Value of Lands.	Val. of improvements.	Value of Lands and improvements	Names of Towns.	Inlots.	Outlots.	Parts of inlots.	Pits of Coal Ore.	Number of Lots.	Value of Lots and improvements.
Amount brought forward,								1854	1324	3246	2420	3484					471
Sanderlin Jefferson	113	W ½ N E ¼	15	25	13	160		400		400							
Sanders Jacob K.	114																
Scott James	115																
Jordan Benjamin	111	S E ¼	S E ¼	18	25	13	40	100	35	135							
Saunders Samuel	115	All of		33	"	"	160	360		360							
Trimble Mrs.	116	Lots	No 3	36	4	"	120	300		300							
Bostic James L	117	S E ¼		9	25	13	160	400		400	Sold to Lewis L Campbell						
Wilkerson Mrs.	118	S E ¼		22	"	"	160	400		400							
Same		N E ¼		28	"	"	160	400		400	Sold to Mrs. Nancy Sanders						
Watson John	119	S E ¼	S W ¼	27	"	"	240	540	78	618							
Same		N E ¼		34	"	"	160	360	24	384							
Watson Thomas J	120	S E ¼		34	"	"	160	360		360							
Same		S W ¼		35	"	"	160	360	120	300							
Whitwood Richard	121	N W ¼	S E ¼	1	"	"	76	72		192							
Wheeler Isaac	123	S E ¼		25	"	"	160	320		320							
Same		W ½	S W ¼	27	"	"	80	200		200							
Wood James G	133										Jamestown	16					8
Same												18					10
Same												37					8
Same												40					8
Same												47					5
Same												57					3
Same												61					5
Same												69					3
Same												73					5
Woolf Benjamin	134	W ½	S E ¼	36	25	13	80	200		200							
Wolfinbarger Daniel	135																
								1852	1324	3485	2697	39575					524

Hartford — TOWNSHIP NO. 8

Value of corporation stock	Val. of person's property	Total value of taxables	Polls	State Tax $ Cts.	County Tax $ Cts.	School Tax $ Cts.	Road Tax $ Cts.	Town Tax $ Cts.	Total amount of Taxes $ Cts.	No. of delinqu'ts	Delinquent tax $ Cts.	Total, including delinq'ts $ Cts.	REMARKS.
	1053	31931	10	1461	1317	0	1170	0	3929	8	70 26		
		400		1 07	1 40	0	2 00	0	4 47			4 47	
	08	68	1	93	73	0	00	0	1 66			1 66	
	54	52	1	89	69	0	00	0	1 58			1 58	
		135		36	47	0	50	0	1 33			1 33	
		360		97	1 26	0	2 00	0	4 23			4 23	
		300		80	1 05	0	1 50	0	3 35		3 50	6 85	
	Sw 1/4	400		1 07	1 40	0	2 00	0	4 47		4 19	8 66	Lewis G. Campbell
		800		2 13	2 80	0	4 00	0	8 93			8 93	
	150	1152	1	3 83	4 53	0	5 00	0	13 36			13 36	Simon Brown
	140	1000	1 x	3 42	4 00	0	4 00	0	11 42			11 42	
		192		51	67	0	95	0	2 13			2 13	[illegible]
		520		1 38	1 82	0	3 00	0	6 20			6 20	
		55		15	19	0	8	0	42		64	1 06	
		200		53	70	0	1 00	0	2 23			2 23	
	25	25	1	82	57	0	00	0	1 41			1 41	
	1490	41592	15	123 [illegible]	153 67		183 04		460 17		78 59		

[illegible]

TAX DUPLICATE OF Adams COUNTY, FOR THE YEAR 1845.

NAMES OF OWNERS.	Number.	Description of Lands.	Section.	Township.	Range.	Acres.	Hundredths.	Value of Lands.	Val. of imp. thereon.	Value of Lands and improvements.	Names of Towns.	In lots.	Outlots.	Parts of lots.	Personal estate.	Non-resident tax.	Value of Land and personal property.
Amount brought forward,																	489
Augustine Jacob Sr	1	E½ NE¼	33	26	13	80		240	200	440							
Ammerman Nathan	2	SE¼	2	"	"	169	36	422		422							
Adams David	3	NW¼ SE¼	25	"	"	80		200		200							
Augustine Jacob Jr	4																
Benninger Arthur Samuel																	
Bell Jacob	6	W½ SE¼	9	26	13	80		200		200							
Born Christian	7	SW¼	33	"	"	160		400		400							
Bell Thomas	8	SW¼ SE¼	1	"	"	40		100		100							
Brown Thomas	9	NW¼ SW¼	4	"	"	40		80		80							
Burgess John	10	SE¼ SW¼	33	"	"	40		120		120							
Bolton William	11	W½ NW¼	35	"	"	80		200		200	Jr to Wm Barton						
Bolting Joseph	12	NE¼	21	"	"	160		480		480							
Benninger Jacob	13	part NW¼	29	"	"	140		380	160	440							
Bumgardner John	14	SW¼	29	"	"	160		480	325	805							
Bryant James	15	part NE¼ SE¼	34	"	"	98	52	295		295							
Same		NE¼ part NE¼	34	"	"	74	96	225		225							
Same		NW¼ SE¼	34	"	"	54	62	163		163							
Same		W½ SW¼	35	"	"	80		240		240							
Bricker Peter	16	SE¼	23	"	"	160		400		400							
Brown Thomas	17	NE¼ SW¼	4	"	"	40		80	100	180							
Baer Christian	18	E½ SE¼	35	"	"	80		200		200	1 to John Steiner 8 & 3/4 25 - 80 acres						
Bubbler Peter	19	NE¼	9	"	"	160		320	50	370	1 to NE¼ Sec 9 Monroe Tp						
Same		W½ NW¼	23	"	"	80		200		200	1 to W½ NW¼ Sec 9 Monroe Tp						
Barker David	20	W½ SE¼	15	"	"	80		160	100	260							
Barker Washington	21	E½ NW¼	23	"	"	80		200		200							
Sebastian Abraham	23	SW¼ NW¼	23	"	"	80		200		200							
Same		SW¼ SW¼	1	"	"	80		160		160							
Bartell Isaac	23	SW¼	2	"	"	165	34	420		420							
Brown William	24	SW¼ NW¼	4	"	"	80		200		200							
Boyd Abraham	25	E½ NW¼	10	"	"	80		200		200							
Same		SW¼ NW¼	11	"	"	40		100		100							
Beeler Abraham	26	E½ NE¼	18	"	"	80		200		200							
Bell Thomas	27	N½ NW¼	10	"	"	80		200		200							
Barlow William	28	SE¼ SW¼	28	"	"	40		120		120							
								2905	80	7225	935	8460					489

Franck — TOWNSHIP NO. 9

No. of acres taxable, real estate	No. of personal property	Total value of taxables.	State Tax. $ Cts.	County Tax. $ Cts.	School Tax. $ Cts.	Road Tax. $ Cts.	Town Tax. $ Cts.	Total amount of Taxes. $ Cts.	No. of delinq'ts	Delinquent tax. $ Cts.	Total, including delinq'ts. $ Cts.	REMARKS.
105	545 /		2 10	3 40	0	1 00	0	560		2 60	8 20	
	422		1 12	1 47	0	2 71	0	4 70			4 70	
	200		53	70	0	1 00	0	2 23			2 23	
24	24		06	08	0	00	0	14		1 21	1 35	
130	130 /		1 10	95	0	00	0	2 05			2 05	
	200		53	70	0	1 00	0	2 23		2 22	4 45	
	400		107	1 40	0	2 00	0	4 47			4 47	
	100		27	35	0	50	0	1 12			1 12	
82	162 /		1 18	1 06	0	50	0	2 74			2 74	
	120		32	42	0	50	0	1 24			1 24	
	200		53	70	0	1 00	0	2 23			2 23	
	480		1 28	1 68	0	2 00	0	4 96		4 69	9 65	
113	603 /		2 35	2 41	0	1 25	0	6 21			6 21	
94	899 /		3 15	3 65	0	2 00	0	8 80			8 80	
	923		2 46	3 23	0	3 85	0	9 54			9 54	
					0	2 00	0	4 47		4 41	8 88	
Shew Remsberg from John Skinner					0	50	0	1 61			1 61	
E Solen Wyld C as below					0	1 00	0	2 23			2 23 John Steine's	
					2 0	3 00	0	6 53		4 19	10 72	James Nelson
												Samuel Becker
128	388 /		1 78	1 85	0	1 00	0	4 63		1 68	6 31	
	200		53	70	0	1 00	0	2 23			2 23	
	360		97	1 26	0	2 00	0	4 23		4 19	8 42	
	420		1 12	1 47	0	2 10	0	4 69			4 69	
	200		53	70	0	1 00	0	2 23		2 10	4 33	
	300		80	1 05	0	1 50	0	3 35			3 35	
	200		53	70	0	1 00	0	2 23		2 16	4 39	
	200		53	70	0	1 00	0	2 23			2 23	
	120		32	42	0	50	0	1 24			1 24	
686	9746.6		2487	3498		3631		10016		2939		

Thomas Masterson Justice of the Peace

NAMES OF OWNERS.	Number.	Description of Lands.	Section.	Township.	Range.	Acres.	Hundredths.	Value of Lands.	Value of the Personal.	Value of Lands and Improvements.	Names of Towns.	Inhabs.	Outlots.	Parts of outlots.	Fire do outlots.	New Improvements.	Value of Lots and Improvements.
Amount brought forward,								2915 50	75 25	935	8460						
Collins Arthur	29	E½ NE¼	23	24	13	80		100		100							
Same		S½ SE¼	N			80		80		80							
Cumstin Antonette	30	W½ SW¼	1			80		100	175	535							
Cumstin Sebastian	31	SE¼ SE¼	1			40		100		100							
Same		NE¼ SE¼	1			40		100		100							
Chezic Peter	32	E½ NE¼	35			80		200		200							
Same		E½ SW¼	35			80		200		200							
Dunbar Lucius	33																
Dunbar Abraham	34	E½ SE¼	14	24	13	80		200		200							
Same		NW¼	24			160		400		400							
Dunbar Benj.	35	SW¼	24			160		400		400							
Ellenberger Hanna	36	NE¼ NE¼	36	26	13	80		200		200							
Ewing Samuel	37	W½ SW¼	11			80		200		200							
French Joseph C	38	pt. NE¼ pt. W½	33	26	13	80		220	75	295							
French Levi	39	NE¼ SW¼	28			38	96	117		117							
Same		S½ Lot 3	28			82	41	162	165	327							
Fouts Samuel H	40	E½ SW¼	34			80		240	10	250							
Same		W½ S½ SE¼	34			78	24	234	50	284							
French Joseph Jr	41	NE¼ W½ NW¼	28			57	71	172	30	202							
Same		pt. NE¼ SE¼	28			78	61	200	10	210							
Same		pt. E½ SE¼	33			120		360	25	385							
French Ephland	42	E½ NW¼	33			80		230	35	265							
French Smith	43	SE¼ SW¼	27			57	29	175		175							
Same		NE¼ SW¼	27			80		240		240							
French George	44	Sp. Lot 3 S. of Lot 4	34			71	11	213		213							
Same		Sept. E½ NW¼	34			48	10	144	15	159							
Same		W½ S½ SW¼	27			8	21	18	12	27							
Same		Sept. S. of Sp. SE¼	28			16	54	50	80	130							
French William	45																
								4807 01	1263 0	1767	14337						

Franklin TOWNSHIP NO. 9

Value of exempt Union Pacific R.R.	Value of personal property.	Total value of taxables. Polls.	State Tax. $ Cts.	County Tax. $ Cts.	School Tax. $ Cts.	Road Tax. $ Cts.	Town Tax. $ Cts.	Total amount of Taxes. $ Cts.	No. of delinq'ts.	Delinquent tax. $ Cts.	Total, including delinq'ts. $ Cts.	REMARKS.
686		9126.6	28 87	31 98	0	36 31	0	100 16		29 34		
		160	43	0 56	0	1 00	0	1 99		2 31	4 33	
		335	87	1 17	0	1 02	0	3 06			3 06	
		200	53	70	0	1 00	0	2 23		2 10	4 33	
		400	1 07	1 40	0	2 00	0	4 47			4 47	
50		50 1	88	67	0	0	0	1 55			1 55	
		600	1 60	2 10	0	3 00	0	6 70			6 70	
		400	1 07	1 40	0	2 00	0	4 47			4 47	
		200	53	70	0	1 00	0	2 23			2 23	
		200	53	70	0	1 00	0	2 23			2 23	
28		323 1	1 61	1 63	0	1 00	0	4 24			4 24	
97		541 1	2 19	2 37	0	1 16	0	5 74			5 74	
80		614 1	2 37	2 65	0	1 97	0	6 99			6 99	
		907	2 42	3 17	0	3 12	0	8 71			8 71	
		255	69	87	0	1 00	0	2 58			2 58	
50		468 1	2 00	2 13	0	1 75	0	5 88			5 88	
80		609 1	2 36	2 63	0	1 76	0	6 74			6 74	
		1	78	50	0		0	1 25	1 10		2 35	
1011		15408.4	50 70	60 37		60 06		171 22		87 93	259 15	

Sum of Western Union Tax



TAX DUPLICATE OF _____ COUNTY, FOR THE YEAR 1846.

NAMES OF OWNERS.	Number.	Description of Lands.	Section.	Township.	Range.	Acres.	Hundredths.	Value of Lands.	Val. of improvements.	Value of Lands and Improvements.	Names of Towns.	Inlots.	Outlots.	Parts of inlots.	No. of square Rds.	Value of Lots and Improvements.
Amount brought forward,								£8691	12630	1707	14337					
Carter Silas	46	SEpt	2	26	13	160		160		160						
Carter Moses	47	Spt	1	"	"	168	17	420		420						
Same		Wpt Spt	10	"	"	80		200		200						
Ewing William	48	S.e	11	"	"	320		800		800						
Same		Se	14	"	"	80		200		200						
Higgins Enoch	49	NWpt	Spt	21	26	13	40	120		120						
Hughes Isaac	50	Wpt	Spt	28	"	"	80	240	15	255						
Same		part	Spt	33	"	"	120	360	150	495						
Hanson Philip	51	SEpt		36	"	"	166	480	60	540						
Holbrook John	53															
Hartman & Chandler	55															
Johns Christian	56	Wpt	Spt	22	26	13	80	200		200						
Johns Peter	57	Ept	Spt	22	"	"	80	200		200						
Johns Abraham	58	Spt	SEpt	21	"	"	80	200		200						
Kinnear John	59	Spt	Sept	21	26	13	71	82	316		316					
Same		Wpt	NEpt	28	"	"	150	79	483	140	553					
Leckly Jacob	60	NWpt		36	26	13	160		480	150	630					
Lehman John	61	NEpt		23	"	"	160		400		400					
Miller Martin	62															
Mace James S	63	part	Spt	Sct	2	28	26	13	14	42	43	20	63			
Mc Clure Lewis	64	Spt	NEpt	1	"	"	80		200		200					
Mertz John	65	Spt	NEpt	4	"	"	95	44	190		190					
Same	66	Spt	NEpt	4	"	"	80		160	60	220					
								706955	18444	2242	20534					

Lot 1 to Silas Ewing
Balance to Wm G. Ewing

Jr both Tracts to J Saw

Jr Spt Sept 4 Sept 21 to Isaac

Jr all of the NEpt Sept 23

French TOWNSHIP NO. 9

Value of corporation stock.	Val. of personal property.	Total value of taxables. Polls.	State Tax. $ Cts.	County Tax. $ Cts.	School Tax. $ Cts.	Road Tax. $ Cts.	Town Tax. $ Cts.	Total amount of Taxes. $ Cts.	No. of delinq'ts.	Delinquent tax. $ Cts.	Total, including delinq'ts. $ Cts.	REMARKS.
	1071	15206 13	30 79	40 57	0	60 06	0	171 22		34 93		
		400	1 07	1 40	0	2 00	0	4 47			4 47	
		620	1 64	2 17	0	3 10	0	6 91			6 91	
all the		1000	2 67	3 50	0	5 00	0	11 17			11 17	John Ewing Wm C Ewing
		120	32	42	0	50	0	1 24			1 24	
	50	795 1	2 86	3 28	0	2 50	0	8 64		2 34	10 98	
					0		0					
		520	1 43	1 89	0	2 00	0	5 32			5 32	
	60	60 1	91	71	0	0	0	1 62			1 62	
	95	95 1	1 00	83	0	0	0	1 83			1 83	
ever		200	53	70	0	1 00	0	2 23			2 23	John Sweeter
		200	53	70	0	1 00	0	2 23			2 23	
Falb		200	54	70	0	1 00	0	2 24			2 24	Isaac Falb
		769	2 04	2 69	0	2 77	0	7 50			7 50	
	70	702 1	2 61	2 96	0	2 00	0	7 57			7 57	
to		400	1 07	1 40	0	2 00	0	4 47			4 47	Christian Sawhammel
										1 50	1 50	
		63	17	22	0	17	0	56			56	
		200	53	70	0	1 00	0	2 23			2 23	
		190	51	66	0	1 00	0	2 37			2 37	
		220	58	77	0	1 00	0	2 36			2 36	
	1348	22182 17	71 81	86 06		88 30		246 17	28	77		

Wm. Ewing Thomas Ewing

Pg 15

TAX DUPLICATE OF . COUNTY, FOR THE YEAR 1846.

NAMES OF OWNERS.	Number.	Description of Lands.	Section.	Township.	Range.	Acres.	Hundredths.	Value of Lands.	Val. of imp. Personalty.	Value of Lands and Improvements.	Names of Towns.	Inhabs.	Outlots.	Parts of Inhabs.	Pts of outlots.	No. of Sq. rod Ch.	Value of L. Ds and Improvements
Amount brought forward,								7869	35	7852	2244	20834					
Koschke Peter Sr	67	Pt	Sec	21	26	13	80	240		240							
Same		Sec		21	"	"	160	480	300	780							
Koschke Peter Jr	68	Sec	1 Mop	Sec	36	"	"	120	360	150	510						
Koschke Christian	69	Sec			26	"	"	160	480	50	530						
Meckel John P	70	Pt	Sec		27	"	"	160	480		480						
Mace Lucherel	71	Sec	10	Sec	29	"	"	002	8	12		12					
Kogers Peter	72	Sec	1 Mop	Sec	11	"	"	240	600	300	900						
Same		Pt	Sec		13	"	"	160	400		400						
Meier John	73	Sec			9	"	"	160	320	100	420						
Mastbaum Jacob	74	60	Mop		35	"	"	080	240	20	260						
Mitchell Christian	75	Sec	Mop		12	"	"	040	100		100						
Mitchell David	76	Sec	1 Mop	Sec	12	"	"	240	600		600						
Mast John Michael	77	Pt	Mop		14	"	"	080	200		200						
Mast Christian	78	Sec	Mop		2	"	"	040	80		80						
Miller Christian	79	Pt	Sec		11	"	"	080	200		200						
Morris David P	80	Mop	Mop		27	"	"	080	200		200						
Mesch Hirsch	81	Pt			14	"	"	160	400		400						
Mastburger Christian	82	Pt	Mop		35	"	"	080	240	120	360						
Mastburger John	83	Pt	Sec	Mop	35	"	"	080	240	60	300						
Keller Daniel	84																
Morow Daniel	85																
Morow James	86																
Mauschusdew Hirsch	87	Pt			28	26	13	160	400		400						
Kofgeiger Jacob	88	Mop			26	"	"	160	400		400						
Mauschusdew Christ	89	Sec			32	"	"	160	480		480						
McCoy Samow	90	60	Sec	1 Mop	Sec	3	"	"	120	240		240						
Mastbaum Charles	91	Pt	Sec		9	"	"	80	200		200						
Hattman A. D.	92	Pt	Mop		15	"	"	80	200		200	5	54	Mop	15	Sq	35 Spoons
Same		pt	Pt		22	"	"	007	18		18						
Hoellinger Emanuel	93																
Oberlin Adam	94	Sec			11	26	13	40	80		80						
Same		Sec			14	"	"	40	80		80						
Osgood Forged Note	95	Sec			28	"	"	160	400		400						

#280 U.J. 2696 3242 30204

Strong TOWNSHIP NO. 9

Value of corporation stock.	Value of personal property.	Total value of taxables.	P.	State Tax. $ Cts.	County Tax. $ Cts.	School Tax. $ Cts.	Road Tax. $ Cts.	Town Tax. $ Cts.	Total amount of Taxes. $ Cts.	No. of delinqu'ts.	Delinquent tax. $ Cts.	Total, including delinq'ts. $ Cts.	REMARKS.
	1345	2152	17	71 81	86 06	0	88 30	0	246 17		38 77		
	435	1164	1	4 63	6 38	0	3 00	0	13 21			13 21	
	144	945	1	2 29	2 79	0	1 50	0	6 78		1 99	8 77	
		530		1 41	1 85	0	2 00	0	5 26			5 26	
		480		1 28	1 68	0	2 00	0	4 96			4 96	
		12		3	4	0	5	0	12			12	
	140	1340	1	4 32	5 19	0	5 00	0	14 51		12 88	27 39	
	92	512	1	2 11	2 29	0	2 00	0	6 40			6 40	
	16	276	1	1 49	1 46	0	1 00	0	3 95			3 95	
		100		27	35	0	50	0	1 12			1 12	
		600		1 59	2 10	0	3 00	0	6 69			6 69	
	50	250	1	1 42	1 37	0	1 00	0	3 79			3 79	
	97	177	0	48	62	0	50	0	1 60		1 04	2 64	
		200		53	70	0	1 00	0	2 23			2 23	
		200		53	70	0	1 00	0	2 23			2 23	
		400		1 07	1 40	0	2 00	0	4 47			4 47	
	117	477	1	2 03	2 17	0	1 00	0	5 20			5 20	
	30	330	1	1 63	1 65	0	1 00	0	4 28			4 28	
	130	130	1	1 10	95	0	0	0	2 05		1 38	3 43	
	46	46	1	87	66	0	0	0	1 53			1 53	
	92	92	1	92	82	0	0	0	1 81		1 47	3 28	
		400		1 07	1 40	0	2 00	0	4 47			4 47	
		400		1 07	1 40	0	2 00	0	4 47			4 47	
		480		1 28	1 68	0	2 00	0	4 96			4 96	
		240		64	84	0	1 50	0	2 98		3 14	6 12	
		200		53	70	0	1 00	0	2 23		2 10	4 33	
	To	218		57	76	0	1 08	0	2 41			2 41	John Steiner
											1 10	1 10	
		160		43	56		1 00	0	1 99			1 99	
		400		1 07	1 40		2 00	0	4 47			4 47	
	2737	32941	28	108 71	129 17		128 43	0	366 31		63 87		

[illegible]

TAX DUPLICATE OF Somerset COUNTY, FOR THE YEAR 1846.

NAMES OF OWNERS.	Number.	Description of Lands	Section.	Township.	Range.	Acres.	Hundredths.	Value of Lands.	Val. of improvements.	Value of Lands and Improvements.	Names of Towns.	Inlots.	Outlots.	Parts of inlots.	Pts of outlots.	No. of sq. or U.T.	Value of Lds and Improvements
Amount brought forward,								102,80	21,2696	3242,	30204						
Priest Silas	96	W ½	NW¼	28	26	13	80	200		200							
Royston Solon	97																
Raider Casher	98	SE	NW	3	26	13	40	80		80							
Benson Guy	99																
Briggs Jonathan	100																
Lee Lydia	101																
Reynolds Isaac	102																
Reed & Co	103																
Randolph & Co	104																
Shelton Jonah	105	W ½	SW¼	34	26	13	80	240	100	340							
Steiner John	106	W ½	NW¼	15	"	"	80	200		200							
Schendler Peter	107	SE¼		26	"	"	160	480	120	600							
Schendler John	108	SE¼		35	"	"	160	480	285	765							
Sowers John	109	pt	NE	SW	NW¼	28	"	"	1	3	4	7					
Same	101	NW	SW	SE	2	28	"	"	6	86	51	50	71				
Sowers Benjd	111	NE¼		SW¼		9	"	"	80	200		200					
Sowers Jacob H	111	SE¼		SW¼		9	"	"	80	200		200					
Schaffer Charles	113	SW¼		SW¼		2	"	"	40	80	45	125					
Same	1111	NE¼		SE¼		2	"	"	80	160	50	210					
Steiner John S	114	W ½		NW¼		11	"	"	80	200		200					
Snyder Barbara	116			SE¼		24	"	"	160	400		400					
~~Steiner Christian~~	~~117~~	~~E ½~~	~~NW¼~~														
Sunier Peter	118	NE¼				3	"	"	165	47	330	100	430				
Same	1	NE¼		NW¼		3	"	"	85	51	172		172				
Sorsworth Abraham	119	E ½		NW¼		11	"	"	80		160	40	200				
Salts Lewis	120	E ½	SE¼	NW¼	NE¼	25	"	"	160		400		400				
Stoughter Elizabeth	121	W ½		NE¼		35	"	"	80		320	100	520				
Striright Peter	122	NE¼		NW¼		12	"	"	40		80	70	150				
Steiner Peter	123	W ½		SE¼		13	"	"	80		200		200				
Same		W ½		NE¼		24	"	"	80		200		200				
Steiner Daniel	124	W ½	SW¼	SE¼		18	"	"	240		600		600				
Spitler John	125	E ½		NW¼		24	"	"	80		200		200				
Steiner Michael C	126	E ½		NE¼		25	"	"	80		200		200				
								125,79	21,3250,	4256,	36546.						

Solo Stelling

French

TOWNSHIP NO. 9

Value of corporation stock.	Value of personal property.	Total value of taxables.	Pct.	State Tax. $ Cts.	County Tax. $ Cts.	School Tax. $ Cts.	Road Tax. $ Cts.	Town Tax. $ Cts.	Total amount of Taxes. $ Cts.	No. of delinquents.	Delinquent tax. $ Cts.	Total, including delinq'ts. $ Cts.	REMARKS.
	2737	32941	25	103 74	119 17		128 43		366 34		63 87		
		200		53	70	0	1 00	0	2 23		2 10	4 33	
											1 21	1 21	
		80		21	28	0	50	0	99			99	
	30	30	1	83	60	0	0	0	1 43			1 43	
	15	15	1	79	55	0	0	0	1 34			1 34	
			1	75	50	0	0	0	1 25			1 25	
	41	41	1	86	64	0	0	0	1 50			1 50	
	12	12	1	78	54	0	0	0	1 32			1 32	
	94	94	1	1 00	82	0	0	0	1 82			1 82	
		340		90	1 19	0	1 00	0	3 09			3 09	
		200		53	70	0	1 00	0	2 23			2 23	
	120	720	1	2 60	3 02	0	2 00	0	7 68			7 68	
	184	949	1	3 28	3 82	0	2 00	0	9 10			9 10	
		78		21	27	0	09	0	57			57	
		200		53	70	0	1 00	0	2 23			2 23	
		200		53	70	0	1 00	0	2 23			2 23	
	101	436		1 16	1 52	0	1 50	0	4 18			4 18	
		200		53	70	0	1 00	0	2 23			2 23	
		400		1 07	1 40	0	2 00	0	4 47			4 47	
	44	646		1 71	2 26	0	3 13	0	7 10			7 10	
		200		53	70	0	1 00	0	2 23		2 10	4 33	
		400		1 07	1 40	0	2 00	0	4 47			4 47	
		390		1 05	1 36	0	1 00	0	3 41			3 41	
	78	228	1	1 37	1 30	0	50	0	3 17		1 63	4 80	
		400		1 07	1 40	0	2 00	0	4 47			4 47	
		600		1 60	2 10	0	3 00	0	6 70			6 70	
		200		53	70	0	1 00	0	2 23			2 23	
		200		53	70	0	1 00	0	2 23			2 23	
	3454	40400	37	135 35	159 74	0	157 15	0	452 14		70 91		

TAX DUPLICATE OF COUNTY, FOR THE YEAR 1846.

NAMES OF OWNERS.	Number.	Description of Lands.	Section.	Township.	Range.	Acres.	Hundredths.	Value of Lands.	Val. of improvements.	Value of Lands and improvements.	Names of Towns.	Inlots.	Outlots.	Parts of inlots.	Pts of outlots.	Nos. of sq. or bl.	Value of Lots and improvements.
(Amount brought forward)								1257875.	32690.	4256	36446.						
Slaughter Joseph	127																
Slaufer John	128																
Sunior Frederick	129																
Sowine Charles	130																
Shelden Joseph	131																
Taylor Jeremiah	132 pt	N¼ NE¼	22	26	13	73		182		182							
Same		NE¼ SW¼	15	"	"	40		100		100							
Taylor Isaac	133	S½ NE¼	36	"	"	80		240		240							
Same		NW¼ SW¼	15	"	"	40		100		100							
Tschanz Abraham	134	W Side NW¼	22	"	"	60		150		150	To Isaac Falb Wide NW¼						
Candine John	135																
Whiteman Everett	136	W½ SW¼	33	26	13	80		200	25	225							
Warner Andrew	137	E½ NW¼	27	"	"	80		200		200							
Weaver Joseph	138	SW¼	13		"	160		400		400							
Wheeler Levi	139																
								1319225.	34262.	4281	38543.						

TOWNSHIP NO. 9

Value of corporation stock.	Value of personal property.	Total value of taxables.	Polls.	State Tax. $ Cts.	County Tax. $ Cts.	School Tax. $ Cts.	Road Tax. $ Cts.	Town Tax. $ Cts.	Total amount of Taxes. $ Cts.	No. of delinquents.	Delinquent tax. $ Cts.	Total, including delinqts. $ Cts.	REMARKS.
3484	42400		37	135 35	157 71	0	157 15	0	452 14		70 91		
72	72		1	94	75	0		0	1 69			1 69	
25	25		1	82	59	0		0	1 41			1 41	
			1	75	50	0		0	1 25			1 25	
90	90		1	99	81	0		0	1 80			1 80	
77	77			21	27	0		0	48			48	
	282			76	98	0	137	0	3 11			3 11	
	346			90	119	0	150	0	3 59		3 14	6 73	
	150			40	52	0	75	0	1 67		1 57	3 24	Isaac Falb
											1 21	1 21	
	225			61	79	0	100	0	2 40			2 40	
	200			53	70	0	100	0	2 23		2 10	4 33	
	400			107	140	0	200	0	4 47			4 47	
3718	42261		41	143 33	168 24	0	164 77	0	476 24		78 93	555 17	

Northland Monroe Union

TAX DUPLICATE OF Orland COUNTY, FOR THE YEAR 1846.

NAMES OF OWNERS.	Number.	Description of Lands.	Section.	Township.	Range.	Acres.	Hundredths.	Value of Lands.	Val. of im-provements.	Value of Lands and improve-ments.	Names of Towns.	Inlots.	Outlots.	Parts of inlots.	Pts of outlots.	No. of sq. or U.S.	Value of Lots and improve-ments.
Amount brought forward																	
Ainsworth Silas	1	Sw Sec	11	27	13	40		100		100	Sold to Thurston Scott						
Alger Samuel	2	Sw	28	"	"	320		800	10	900							
Arnold Silas	3	N½ SE¼	3	"	"	107	08	925		925	Sold to Wm Hyde						
Same		SE¼	3	"	"	80		400		400	part of SE¼ Sec 3 80 acres @ $5 00						
Same		E½ SW¼	3	"	"	80		200		200	to E½ SW¼ of Sec 3 80 acres						
Atkins Silas	4	NW¼	34	"	"	160		400		400							
Adams Alexander	5	SE¼	34	"	"	160		400		400							
Abbe Elijah	6	W½ NE¼	26	"	"	80		200		200							
Adsit John	7																
Brundage James	9	NW¼	25	27	13	160		400		400							
Brand William	10	NE¼ of SE¼ NW¼	13	"	"	200		500	50	550							
Barnhart Christian	11	W½ NW¼	26	"	"	80		200	50	250							
Bond Samuel C.	12	E½ NW¼	10	"	"	80		160		160							
Buckley Gerrard	13	SW¼	9	"	"	160		480		480							
Barnhart Daniel	14	E½ NE¼	27	"	"	80		200		200							
Brooks Roland	15	NW¼ NW¼	22	"	"	40		100		100							
Same		SE¼ NW¼	22	"	"	40		100		100							
Same		SW¼ NW¼	23	"	"	40		100		100							
Battenfield Jacob	16	SW¼	25	"	"	160		400		400							
Battenfield Jamie	17	SE¼	35	"	"	40		100		100							
Bine Nicholas	18	NW¼ SE¼	35	"	"	40		100		100							
Battenfield Caleb	19	SW¼	36	"	"	160		400		400							
Bartlett Isaac	20	SE SW¼	35	"	"	80		200		200							
Brand August	21																
Billeman Gideon	22																
Bowes or Shook	6	13 pt NE¼	24	"	"	15		37		37							
Barnhart James	17																
								27208	6900	180	7800						

North Land

Alx Ireland

TOWNSHIP NO. 10

Value of crops taken from the land.	Value of personal property.	Total value of taxables.	Polls.	State Tax. $	Cts.	County Tax. $	Cts.	School Tax. $	Cts.	Road Tax. $	Cts.	Town Tax. $	Cts.	Total amount of Taxes. $	Cts.	No. of delinq'ts.	Delinquent tax. $	Cts.	Total, including delinq'ts. $	Cts.	REMARKS.
		110			37		35		0		50		35		117					117	Scott Feeney
		2691110		2	93	3	85		0	4	00		35	11	33					11	33
		3/2 pt 84 - N 1/2 Sec 2 Sec 3 Min 29 to Inmit Land Where remaining Taxable Name pt 84 N 1/2 Sec 2 Sec 3 T 29 S Rang											76	17	75		14	88	32	63	Alx Ireland
													20	4	67				4	67	
													20	4	67				4	67	
		200			53		70		0		100		10	2	33		2	10	4	43	
			1		75		50		0		00		00	1	25				1	25	
		400			107		140		0		200		20	4	67				4	67	
84	634	1		3	43	3	72		0	2	50		31	7	96				7	96	
		230			62		80		0		100		11	2	53		4	02	6	55	
		160			43		56		0		100		08	2	07				2	07	
		480		1	28	1	68		0	2	00		24	5	20				5	20	
		200			53		70		0		100		10	2	33				2	33	
		300			80		105		0		150		15	3	50				3	50	
		440		1	06	1	40		0	2	00		20	4	66		4	19	8	85	
		160			27		35		0		50		05	1	17		2	10	3	27	
		160			27		35		0		50		05	1	17				1	17	
		440		1	06	1	40		0	2	00		20	4	67		4	19	8	86	
		200			53		70		0		100		10	2	33		2	10	4	43	
66	66	1			72		73		0		00		03	1	67				1	67	
12	12	1			28		54		0		00		01	1	33				1	33	
		37			10		13		0		17		02		42					42	
																	3	10	3	10	
362	746	11		22	83	28	4		0	34	29	3	71	88	87		36	68			

Alx Ireland

Thomas Thomas Thomas Evans

TAX DUPLICATE OF [illegible] COUNTY, FOR THE YEAR 1846.

NAMES OF OWNERS.	Number.	Description of Lands.	Section.	Township.	Range.	Acres.	Hundredths.	Value of Lands.	Val. of improvements.	Value of Lands and improvements.	Names of Towns.	Inlots.	Outlots.	Parts of inlots.	Pts of outlots.	No. of sq. or lots.	Value of Lots and improvements.
(Amount brought forward)							272808	0700	180	7080							
Coffman Jacob	31	SW¼	13	27	13	160		400		400							
Coffman John	33	SE¼	13	"	"	160		400	60	460							
Coffman Martin	34	W½ SE¼	12			79	50	200	30	230							
Same Senior		N½ NE¼	27	"	"	80		200		200							
Coffman David	35	NE¼	12	"	"	160		400	80	480							
Conger Edward	35	W½ SW¼	2			74		188		188							
Christ George	36	N½ SE¼	21			80		200		200							
Crabs James	30	W½ SW¼	11			80		200		200							
Christ Simmons	31																
Donahey Jesse	32	SE¼ SE¼	25	27	13	40		100		100							
Donahey Philip	33	NE¼	25	"		160		400		400							
Dickerson Henry S	34	SE¼ SE¼	33	"		40		100		100							
Davis Leonard H	35	W½ SW¼	22			80		200		200							
Diehl William	36																
Esser Isaac	37	SE¼	22	27	13	160		400	40	440							
Same		SW¼	23	"	"	160		400		400							
Everett John	38	NE¼ NW¼	14	"	"	40		100		100							
Ewing William	39	NE¼	15	"	"	160		400		400							
Same		W½ SW¼	14	"		80		200		200							
Ebey John	40																
Fleming Alexander	41	S½ NE¼ SE¼ NW	2	27	13	120		300		300							
Same		SE¼ SW¼	2	"	"	40		100		100							
Same																	
S								469558	11901	393	12291						

Thirty Land

Hopkins TOWNSHIP NO. 10

Number of Poll's.	Value of personal property.	Total value of taxables.		State Tax.		County Tax.		School Tax.		Road Tax.		Town Tax.		Total amount of Taxes.	No. of delinquents.	Delinquent tax.		Total, including delinqts.		REMARKS.
			$	$	Cts.	$	Cts.	$	Cts.	$	Cts.	$	Cts.	$	Cts.	$	Cts.	$	Cts.	
362	222	4		2	83	2	61	0		3	29	3	71	8	87	36	68			
	400			1	67	1	46	0		2	00		20	4	67			4	67	
	400			1	23	1	61	0		2	00		23	5	07			5	07	
70	830	1		2	68	2	25	0		1	77		25	6	57	2	18	9	81	
165	56	1		2	29	2	53	0		2	00		29	7	11			7	11	
	300				53		70	0		1	00		10	2	23			2	33	
	300				53		70	0		1	00		10	2	33			2	33	
	200				53		70	0		1	00		10	2	33			2	33	
79	77	1			96		77	0			0		04	1	77			1	77	
	100				27		35	0			50		05	1	17			1	17	
	400			1	06	1	40	0		2	00		20	4	66	4	19	8	85	
	100				27		35	0			50		05	1	17			1	17	
	300				53		70	0		1	00		10	2	33			2	33	
30	30	1			83		60	0			60		02	1	45			1	45	
	840			2	23	2	94	0		4	00		42	9	59			9	59	
	100				27		35	0			50		05	1	17			1	17	
	660			1	60	2	10	0		3	00		30	7	00			7	00	
121	131	1		1	07		72	0			00		06	2	05	1	66	3	71	
	400			1	07	1	40	0		2	00		20	4	67			4	67	
762	1953	9		4	25	4	81			38	70	6	47	15	23	44	81			

Assessor and Town Clerk

TAX DUPLICATE OF [illegible] COUNTY, FOR THE YEAR 1847

NAMES OF OWNERS.	Number.	Description of Lands.	Section.	Township.	Range.	Acres.	Hundredths.	Value of Lands.	Val. of improvements.	Value of Lands and Improvements.	Names of Towns.	Inhabs.	Outlots.	Parts of lots.	Personal Estate.	Value of personal and improvements.
Amount brought forward								2635 58	11901	340	12271					
Fisher Thomas	113	NE	NE¼	1	37	13	33	17	320		320					
Flack Henry	114	NW	NE¼	2	"	"	165	62	263		263					
Flack Henry & E	115	E½	NW¼	11	"	"	80		200		200					
Flack Charles & J	116	W½	NW¼	11	"	"	80		200		200					
Forkerd Abraham	117															
Frederick John	118															
Grim Peter	48	W½	SW¼	3	37	13	80		200	100	300					
Same	4	E½	SW¼	4	"	"	80		200		200					
Grosh John	119	E½	NE¼	33	"	"	80		200	60	260					
Guthermuth Jacob	81	NW	SE¼	33	"	"	80		200	80	280					
Gable Peter & J	81	North	½	9	"	"	320		800		800					
Same		All		24	"	"	160		400		400					
Gaebhardt Henry	82	W½	NE¼	36	"	"	80		200		200					
Graham Samuel	83															
Heifner Henry	84	W½	SE¼	15	37	13	80		200		200					
Same		W½	NE¼	16	"	"	80		200		200					
Same		W½	NW¼	15	"	"	80		200		200					
Hudell Daniel	85	NE		4	"	"	182	24	455		455					
Same		N½	SW¼	4	"	"	101	36	202		202					
Hurlmann John	86	W½		12	"	"	320		880	275	1155					
Himebright Henry	87	N½	NW¼	2	"	"	103	76	260		260					
Healy Nilland	88	S½	SW¼	21	"	"	160		400		400					
Same		NW¼		28	"	"	160		400		400					
Hoob Jacob	89	NW¼		27	"	"	160		400		400					
Hughs Joseph S	90	W½	SE¼	27	"	"	80		200	30	230					

7636 13 18787.935. 11792

Hartland

Richland. 80 TOWNSHIP NO. 10

Value of corporation stock.	Value of personal property.	Total value of taxables.	Poles.	State Tax. $ Cts.	County Tax. $ Cts.	School Tax. $ Cts.	Road Tax. $ Cts.	Town Tax. $ Cts.	Total amount of Taxes. $ Cts.	No. of delinqu'ts.	Delinquent tax. $ Cts.	Total, including delinq'ts. $ Cts.	REMARKS.
	702	12,755	9	41 23	49 81	0	88 70	6 47	156 23		44 81		
		220		59	77	0	1 10	11	2 57			2 57	
		263		71	92	0	1 31	13	3 07			3 07	
		200		53	70	0	1 00	10	2 33			2 33	
		200		53	70	0	1 00	10	2 33			2 33	
	25	25	1	82	59	0	00	01	1 42			1 42	
											1 69	1 69	
	153	653		1 73	2 28	0	2 00	33	6 34			6 34	
	56	316	1	1 59	1 60	0	1 00	16	4 35			4 35	
	70	358	1	1 71	1 75		1 00	18	4 64			4 64	
		1200	x	3 20	4 20	0	6 00	10	13 50			13 50	
		200		53	70	0	1 00	10	2 33			2 33	
	75	75	1	0 95	1 76	0	00	04	1 75			1 75	
		600		1 60	2 10	0	3 00	30	7 00		6 43	13 43	
		657		1 74	2 30	0	3 55	33	7 92		7 44	15 46	
		1155		3 08	4 04	0	4 00	58	11 70			11 70	
		260		70	91	0	1 27	13	3 01			3 01	
		800		2 13	2 80	0	4 00	40	9 33		8 89	18 22	
		400		1 07	1 40	0	2 00	20	4 67			4 67	
	55	283	1	1 51	1 49	0	1 00	14	4 14			4 14	
	1196	20818	14	65 97	79 82	0	92 93	9 91	248 63		69 26		

TAX DUPLICATE OF Wayne COUNTY, FOR THE YEAR 1846.

NAMES OF OWNERS.	Number.	Description of Lands.	Section.	Township.	Range.	Acres.	Hundredths.	Value of Lands.	Value of improvements.	Value of Lands and improvements.	Names of Towns.	Inhabs.	Outlots.	Parts of lots.	Pieces of ditches.	Number of D.A.	Value of Lots and improvements.
Amount brought forward,								7236	13	15787	933	19772					
Ingle James	64	W½ NE¼ & E½ NW¼	22	27	13	145		373		373							
Ingle Jeremiah	65	W½ SE¼ & E½ SW¼	35	"	"	120		360		360	Lot James Johnson						
Inchard Jane	63	W½ SE¼	24	"	"	80		200		200							
Inchard Henry	64	E½	Surp	"	"	80		200		200							
Kite Simmel	65	S½	SE¼	21	27	13	80		200		200						
Same			NE¼	28	"	"	160		400		400						
Kistler Simmel Jr	66	E½	SE¼	24	"	"	80		200		200						
Lyons Susanah	67	E½	SE¼	27	27	13	80		200		200						
Lyons David	68	Surp	NE¼	33	"	"	40		100		100						
Lyons Catharine	69		NW¼	33	"	"	160		400		400						
Lyons Elizabeth	70	W½	Surp	33	"	"	80		200		200						
Lyons Sally	71	E½	Surp	33	"	"	80		200		200						
Lyons Frederick	72	W½	NW¼	34	"	"	80		200		200						
Lyons Jacob	73	E½	NW¼	34	"	"	80		200		200						
Miller Robert	74	S½		1	27	13	160		400		400	Jr Z Keag & Co at S½					
Morris John J	75	W½	NW¼	10	"	"	80		200		200						
Morgan Williams	76	E½	NE¼	26	"	"	80		200		200						
Minnick Israel	77	E½	SW¼	15	"	"	80		200		200						
Same			NW¼	22	"	"	40		100		100						
								9822	13	23260	933	24193					

Fleck Land

TOWNSHIP NO. 10

Value of every town in U.S.	No. of real property.	Total value of taxables. Polls.	State Tax. $ Cts.	County Tax. $ Cts.	School Tax. $ Cts.	Road Tax. $ Cts.	Town Tax. $ Cts.	Total amount of Taxes. $ Cts.	No. of delinquents.	Delinquent tax. $ Cts.	Total, excluding delinquents. $ Cts.	REMARKS.
116	25	15	6 97	7 81		0 53	9 31	24 86		89 26		
		3	1 60	1 30		0 15	17	4 28			4 28	
		3	80	1 05		0 15	15	3 50		3 14	6 64	Joseph Johnson
		2	53	70		0 10	10	2 33			2 33	
		2	53	70		0 10	10	2 33		4 65	6 98	
		3	53	70		0 10	10	2 33			6 99	
		4	106	140		0 20	20	4 66				
		2	53	70		0 10	10	2 33		2 10	4 43	
		2	53	70		0 10	10	2 33			2 33	
		1	27	35		0 05	05	1 17		1 04	2 21	
		4	106	140		0 20	20	4 66			4 66	
		2	53	70		0 10	10	2 33		2 10	4 43	
		2	53	70		0 10	10	2 33			2 33	
		2	53	70		0 10	10	2 33			2 33	
		2	54	70		0 10	10	2 34			2 34	
		4	107	140		0 20	20	4 67			4 67	
		2	53	70		0 10	10	2 33		2 10	4 43	
		2	53	70		0 10	10	2 33		2 10	4 43	
		3	80	1 05		0 15	15	3 50			3 50	
116	25	29	14	77	87	95	47	0	18	24	11	3	3	0	3	8	6	49				

Thomas Thomas Clerk

TAX DUPLICATE OF Whitman COUNTY, FOR THE YEAR 1847

NAMES OF OWNERS.	Number.	Description of Lands.	Section.	Township.	Range.	Acres.	Hundredths.	Value of Lands.	Val. of improvements.	Value of Lands and improvements.	Names of Towns.	Inlots.	Outlots.	Parts of inlots.	Pts of outlots.	No. of sq. or 1/4	Value of Lots and improvements.
(Amount brought forward.)						9221	13	232	60	93	24	19					
Tillman Joseph D	78	W½	1	27	13	342	16	840		840							
Same		pt W½ Sw¼	24	"	"	6		12		12							
Same		pt S½ S½	15	"	"	20		50		50							
Plew Jeremiah	79	E½ NE¼ & Mw¼ NE	22	27	13	120		300		300							
Prince William	80	Sw¼	22	"	"	160		400		400							
Parish John	81	NE¼ NE¼	36	"	"	40		100		100							
Pette William	83																
Reed Otis	83																
Runion Daniel	84																
Reed Hannah M. Caroline	85	E½ Sw¼	26	27	13	80		200		200							
Abst Thos Reed Hannah Landell																	
Russel James	86	SE¼	26	"	"	160		400	115	515							
Rice Samuel	87	Sw¼	27	"	"	160		400		400							
Ramsey Sam John H	88	NE¼ Sw¼	11	"	"	40		100		100							
Steward George W	89																
Stinson James	90	NE¼	23	27	13	160		400		400							
Same		SE¼ SE¼	14	"	"	40		100		100							
Shady William	91	Sw¼ & W½ SE¼	4	"	"	240		600	150	750							
Steel Samuel	92	SE¼	9	"	"	160		400	70	470							
Sutherw Charles F	93	SE¼	34	"	"	160		320	140	460							
Strode William	94	E½ Mw¼	26	"	"	79		198	65	263	0	N E¼	Nw¼	40 acres			
Sparks Joseph	95	NE¼ & E½ Mw	21	"	"	240		600	100	700		To E½	NE¼	Sec 24	80 acres		
Smith Jesse	96	N½ Mw¼	13	"	"	80		200		200		To 10					
Steel David	97	E½ SE¼	15	"	"	80		200		200							
Steel George	98	E½ Sw & SE Mw¼	14	"	"	120		300		300							
Steel Lewis	99	W½ Sw¼	15	"	"	80		200		200							
Shafer Valentine	100	Mw¼	23	"	"	160		400		400							
Steward Alexander	101	W½ Sw¼	26	"	"	80		200	20	220		To N½	Sec 26	200	220		
Same		Mw¼	35	"	"	160		400	75	475							
Sparks Ransom	103																
						12888	13	30480	1670	32150							

Shirtland

LOWNSHIP NO. 10

Value of corporation stock	Value of personal property	Total Value of taxables	State Tax.		County Tax		School Tax.		Road Tax.		Town Tax.		Total amount of Taxes.		Delinquent tax		Total, including costs		REMARKS.
	P.	$	$	Cts.	$	Cts.	$	Cts.	$	Cts.	$	Cts.	$	Cts.	$	Cts.	$	Cts.	
1116		2321	11	25	15	25			1174	11	13		3720		86	49			
		5702		246		315			460		45		1060				1060		
		300		80		105			150		15		350				350		
		400		107		140			200		20		467				467		
		100		27		35			50		05		117				117		
10		10	1	77		53			60		00		130				130		
															118		118		
															137		137		
		200		53		70			100		10		233				233		
80		595	1	233		388			200		30		721				721		
		400		107		140			200		20		467		222		689		
		100		27		35			50		05		117				117		
															121		121		
		500		133		175			250		25		583				583		
359		1109	1	370		438			300		55		1163				1163		
100		570	1	226		247			200		28		703				703		
													771				771		
																	449		John N. Cline
																	973		Geo. Sparks
																	233		
																	233		
		300		80		105			150		15						350		
		200		53		70			100		10		233		210		443		
		400		107		140			200		20		467		419		886		
82		777		207		272			300		39		818		210		1028		Lewis N. Hoover
		27	271	82		57			80		01		142		111		236		
2269		32118	22	10816		13159			15231		1668		40555		102	00			

Transfer from George Sparks to Mahaney Farmer

Thomas Mahaney Farmer

TAX DUPLICATE OF [illegible] COUNTY, FOR THE [illegible]

NAMES OF OWNERS.	Number.	Description of Lands.	Section.	Township.	Range.	Acres.	Hundredths.	Value of Lands.	Val. of improvements.	Value of Lands and improvements.	Names of Towns.	Inlots.	Outlots.	Parts of inlots.	Pits of outlots.	Non-sequent lots.	Value of Lots and improvements.
(Amount brought forward).						12188	13	31680	1670	33250							
Stewart Alexander	[illegible]	[illegible]	33	27	13	80		200	40	240							
Steel Joseph	104																
Turner David	105	NE¼ SE¼	25	27	13	40		100		100							
Wheeler Levi	106																
Willkins Stephen	107	E½	12	27	13	320		880		880							
Wren Isaac	108	SE¼	2	"	"	160		440		440	Tr SE¼ 1 & 2 to Eli Zimmer						
Worley Benj	109	E½ NW¼	15	"	"	80		200	40	240							
Weldy David	110	S½ NE¼	1	"	"	80		200	30	230							
Young Cyrus	111	W½ NE¼	33	27	13	80		200		200							
Zuck Andrew	112	E½	11	27	13	320		880		880							
Zimmer Jacob	113	NE¼	10	"	"	160		320		320							
						13508	13	33900	1780	35650							

Thirty land

Whitewood TOWNSHIP NO 10

Value of company taxables.	Value of personal property.	Total value of taxables. Real.	State Tax. $	Cts.	County Tax. $	Cts.	School Tax. $	Cts.	Road Tax. $	Cts.	Town Tax. $	Cts.	Total amount of Taxes. $	Cts.	No. of delinquents	Delinquent tax. $	Cts.	Total, including delinqts. $	Cts.	REMARKS.
		2265 32	2 18 22	18 16	131 39		0	10 32	10	65			169 55			102 00				
			220		84	84		0	1 60		12		2 60					2 60		
			1		75	50		0	60		00		1 25					1 25		
			160		27	35		0	50		05		117					117		
		12	12 1		78	52		0	60		00		1 32			1 36		2 68		
			880		2 34	308		0	4 00		44		9 86			8 39		18 25		
man	Hawkins		220		117	154		0	2 00		22		4 93			4 19		9 12		Chris M Beery
			220		64	84		0	1 00		12		2 60			3 83		6 43		
			230		62	80		0	1 00		12		2 54					2 54		
			200		53	70		0	1 00		10		2 33					2 33		
			880		2 34	308		0	4 00		44		9 86					9 86		
			320		85	112		0	1 60		16		4 13					4 13		
		2280	3 79 60	22	1170	1478		0	16 82		18 25		45 14		11	77				

Assistant Assessor

TAX DUPLICATE OF Williams COUNTY, FOR THE YEAR 1845

NAMES OF OWNERS.	Number.	Description of Lands.	Section.	Township.	Range.	Acres.	Hundredths.	Value of Lands.	Val. of improvements.	Value of Lands and improvements.	Names of Towns.	Inlots.	Outlots.	Parts of Inlots.	Pts. of Outlots.	No. of Sq. Ft.	Value of Lots and improvements.
Amount brought forward,																	
Alyne Francis	1	N½ NE¼	20	26	14	80		200		200							
Aspy William	2	W½ NE¼	35	26	14	80		200		200							
Aspy George	3	Mo¼	35	"	"	160		400		400							
Aquet Lewis	4	E½ SE¼	36	"	"	80		200	30	230							
Augsburger John	5	S½ NE¼	20	"	"	80		160		160							
Atkinson Susan	6	W½ SE¼	25	"	"	80		200		200							
Bremau Peter	7																
Bailey Thomas	8	Mo¼ NE¼	11	26	14	40		100	20	120							
Bolinger Philip C	9	S½ NE¼	6	"	"	80		160	20	180							
Biggs William	10	SE¼	24	"	"	160		400		400							
Buffenburger Jesse	11	E½ Mo & Sw¼	25	"	"	240		600	75	675							
Same		Sw¼ Mo¼	25	"	"	40		100		100							
Same		E½ SE¼	26	"	"	80		200		200							
Blewelt Jacob	12	N½ Mo¼	12	"	"	80		200		200							
Brown Benj	13	W½ Mo¼	11	"	"	80		200		200							
Brown Jeremiah	14	NE¼	26	"	"						Delinqu						
Bynard John	15	E½ SE¼	28	"	"	80		200		200							
Bassel Samuel	16	W½ SE & E½ Sw	28	"	"	160		400		400							
Bond Samuel S	16	E½ SE¼	29	"	"	80		200		200							
Blauser Daniel	17	Sw¼	31	"	"	168	07	420		420							
Same		Sw¼	32	"	"	160		400		400							
Burchfield Charles	18	Sw¼ NE¼	31	"	"	40		100		100							
Bessie Lewis	19	pt W½ Mo¼	30	"	"	70		170		170							
Binkard John	20	pt E½ NE¼	19			80		160		160							
Blocher Daniel	21	SE¼	4	"	"	160		320		320							
Banfelt Jacob	22																
Brandenburg Abrahm	23		2	"	"	00		000		000							
Bowser Jacob C	24	pt W½ Mo¼	30	"	"	10		30		30							
Same		pt SE SE	2	"	"	9		28		28							
Same		pt Sw¼	20	"	"	19		47		47							
Same		pt N½ NE	6	"	"	15		37		37							
Same		pt N½ NE	22	"	"	18		45		45							
						2429	7	5877	145	6022							

Thirty Land

Monroe

TOWNSHIP NO. 11

Value of real estate taken from the roll.	Value of personal property.	Total value of taxables. Polls.	State Tax. $ Cts.	County Tax. $ Cts.	School Tax. $ Cts.	Road Tax. $ Cts.	Town Tax. $ Cts.	Total amount of Taxes. $ Cts.	No. of dollars.	Deduct amount tax. $ Cts.	Total, including deficits. $ Cts.	REMARKS.
		200	53	70	0	100	0	223		449	672	
		200	53	70	0	100	0	223			223	
		400	107	140	0	200	0	447			447	
		230	62	80	0	100	0	242			242	
		100	43	56	0	100	0	199			199	
		200	54	70	0	100	0	224			224	
										242	242	
		120	32	42	0	50	0	124			124	
		90 270 1	147	144	0	100	0	391			391	
		400	107	140	0	200	0	447		469	916	
		1001675 1	362	426	0	450	0	1238			1238	
		200	53	70	0	100	0	223			223	
		200	53	70	0	100	0	223			223	
		200	54	70	0	100	0	224		210	434	
		400	107	140	0	200	0	447			447	
		200	53	70	0	100	0	223			223	
		820	218	287	0	410	0	915			915	
		100	27	35	0	50	0	112		104	216	
		170	45	59	0	87	0	191			191	
		160	43	56	0	100	0	199		210	409	
		320	85	112	0	200	0	397			397	
42	42		11	14	0	00	00	25			25	
35	035		9	12	0	00	0	021			21	
		187	50	65	0	87	0	202			2011	
		26762870	1818	2285	0	3036	0	7132		1684		

Thirteen Hundred Thirty

TAX DUPLICATE OF Adams COUNTY, FOR THE YEAR 1846.

NAMES OF OWNERS.	Number.	Description of Lands.	Section.	Township.	Range.	Acres.	Hundredths.	Value of Lands.	Val. of Improvements.	Value of Lands and improvements.	Names of Towns.	In-lots.	Out-lots.	Parts of in-lots.	Pts. of out-lots.	No. of sq. or H'ds.	Value of Lots and improvements.
Amount brought forward,								2489	7	5877	14s	6022					
Crawford Joseph	25	N½	32	26	11	320		800		800							
Crawford Hugh &	26	E½	N½	32	"	"	80	200		200							
Cooper Stephen	27		So	28	"	"	160	400		400							
Davis Charles	28	½	Sth	Sth	2	26	11	81	80		80						
Dimmick David	29																
Dimmick Robt. &	30		Nth	Sth	12	"	"	40	100		100						
Dimmick Robt. D.	31		Nth	Nth	24	"	"	80	200	15	215	3d Nth Nth 80 acres					
Dempsey John	32		Sth		20	"	"	160	400		400						
Davis Jonathan	33		Nth	Nth	25	"	"	80	200		200						
Drake Thomas	34		Nth	Sth	Nth	12	"	"	120	300		300					
Durbin Henry	35																
Darcey Thomas	36																
Durbin Phalme	37																
Eby Suz'n	38																
Eby John	39		Sth	E½	Sth	23	26	11	320	600	120	720					
Same			Nth	Nth	25	"	"	40	100	20	120						
Eby Jacob	40		Nth	Sth	23	"	"	80	200	20	220						
Ewing Jacob	41		Sth		11	"	"	160	400		400						
Eby Michael	42		Sth	Nth	11	"	"	40	100	30	130						
Same			Same		Nth	12	"	"	40	100		100						
Frank Jacob	43		Nth	Sth	24	26	11	80	320		320						
Frizzell Ephraim	44		Sth	Sth	12	"	"	80	~~320~~		~~320~~	5c in Bettina Same.					
Felick Nicholas	45		E½	Nth	30	"	"	80	200		200						
Fenstermacher	46		Nth		6	"	"	118	64	377		377					
Foster George	47		Nth		32	"	"	160	320	50	370						
Fisher Jemima	48		Sth	Nth	33	"	"	40	80		80						
								1695	71	11474	400	11874					

Mathias.

Monroe

TOWNSHIP NO. 11

Value of corporation stock.	Val. of personal property.	Total value of taxables.	Polls.	State Tax. $ Cts.	County Tax. $ Cts.	School Tax. $ Cts.	Road Tax. $ Cts.	Town Tax. $ Cts.	Total amount of Taxes. $ Cts.	No. of delinqts.	Delinquent tax. $ Cts.	Total, including delinqts. $ Cts.	REMARKS.
	267	3289	2	18 58	22 88	0	30 56	0	71 52		16 84		
		800		2 13	2 80	0	4 00	0	8 93			8 93	
		200		53	70	0	1 00	0	2 23			2 23	
		400		1 07	1 40	0	2 00	0	4 47			4 47	
		80		21	28	0	38	0	87			87 ×	
		100		27	35	0	50	0	1 12		1 04	2 16	
		215		58	75	0	1 00	0	2 33		4 34	6 67	William A Bugh
		400		1 07	1 40	0	2 00	0	4 47		4 19	8 66	
		200		53	70	0	1 00	0	2 23 ×			2 23 ×	
		300		80	1 05	0	1 50	0	3 35			3 35	
	173	173	1	1 21	1 10	0	00	0	2 31			2 31	
	37	37	1	85	63	0	00	0	1 48			1 48	
											1 37	1 37	
											3 00	3 00	
	200	1040	1	3 52	4 14	0	3 50	0	11 16			11 16	
		220		59	77	0	1 00	0	2 36 ×			2 36 ×	
		400		1 07	1 40	0	2 00	0	4 47			4 47	
	52	282	1	1 51	1 48	0	1 00	0	3 99		2 10	6 09	
		220		59	77	0	1 00	0	2 36		2 34	4 70	
		220		59	77	0	1 00	0	2 36			2 36	Charged twice
		200		53	70	0	1 00	0	2 23			2 23	
		397		1 07	1 39	0	1 97	0	4 43			4 43	
		370		99	1 29	0	2 00	0	4 28		4 19	8 17	
		80		21	28	0	50	0	99		2 23	3 22	
	729	12623											
			6	5828	4703		58 71		14394		41 66		

Richland & Monroe Union

TAX DUPLICATE OF Adams COUNTY, FOR THE YEAR 1846

NAMES OF OWNERS.	Number.	Description of Lands.	Section	Township.	Range.	Acres.	Hundredths	Value of Lands	Val. of improvements.	Value of Lands and improvements.	Names of Towns.	Inlots.	Outlots.	Parts of inlots.	Fles of outlots.	No. of sq. ch'ts.	Value of Lots and improvements.
Amount brought forward,						4698	71	11494	400	11894							
Greene Daniel	29	E½ SW¼	12	26	14	80		200		200							
Same		W½ SW¼	11			80		200		200							
Gable John J	30	NE¼	7			160		400		400							
Same		NW¼	8			160		400		400							
Same		SW¼	29			160		400		400							
Same		SE¼	31			160		400		400							
Same		SE¼	30			160		400		400							
German Nathan	51	SE¼	22			160		400		400							
Goodhard John J	52	N½ SE¼	6			80		200		200							
Gilbert John	53																
Gwin William	54																
Hettington Labon	55	2 SW¼ NE¼	24	26	14	40		100	15	115							
Hamilton David	56	NW¼	3			138	55	381		381	Tr to Michael Harnish						
Hamilton William	57	E½ NE¼	25			80		200		200							
Hettington Labon	58	2 NE¼ NE¼	14			40		100	25	125							
Huff George	58	SE¼	8			160		400		400							
Hess Samuel	59	SW¼	9			160		400		400							
Hart Abraham	60	SW¼	11			160		420		420							
Hill Robert	61	SW¼	23			160		400		400							
Hall Joel	62	NE¼	27			160		400		400							
Hamann Peter L	63	NE¼ SE¼	14			40		100		100	Tr to Peter Sherman M. E.						
Hamann William S	64	D NE¼	21			160		400		400							
Hapner Abraham	65	W½ NW¼ & E½ NW¼	19			160		400		400							
Hapner Francis	66	W½ NE¼	19			80		200		200							
Hamann William S	67	D W½ NW¼	22			80		200		200							
Hittle Nicholas	68	W½ SW¼	27			80		200		200							
Hittle George	69	NE¼	33			160		400		400							
Hammacher Reuben	70	NW¼ & W½ SW	28			240		600		600							
Hood Hardiman	71	NW¼	21			160		400		400	Tr NW¼ Sec 21 160 a						
Hilde Christian	72	W½ NE¼	28			80		200		200							
						8237	26	20396	440	20836							

TOWNSHIP NO. 11

No. of acres of taxable land.	No. of town lots taxable.	Total value of taxables.	State Tax. $ Cts.	County Tax. $ Cts.	School Tax. $ Cts.	Road Tax. $ Cts.	Town Tax. $ Cts.	Total amount of Taxes. $ Cts.	No. of delinquts.	Delinquent tax. $ Cts.	Total, excluding delinqts. $ Cts.	REMARKS.
744		208,00	38 25	4,80		68 57	0	113,71		41 66		
40			1 07	1 40	0	2 00	0	4 47			4 47	
3000			5 34	7 00	0	10 00	0	22 34			22 34	
40			1 07	1 40	0	2 00	0	4 47			4 47	
20			53	70	0	1 00	0	2 23			2 23	
27	59	1	85	63	0	60	0	1 48			1 48	
8	08	1	77	53	0	50	0	1 30			1 30	
63	178	1	1 23	1 12	0	50	0	2 85			2 85	
38	1		1 03	1 33	0	1 73	0	4 09			4 09	ME Farnsis
20			53	70	0	1 00	0	2 23			2 23	
12	5		34	44	0	50	0	1 28			1 28	
40			1 07	1 40	0	2 00	0	4 47			4 47	
40			1 07	1 40	0	2 00	0	4 47			4 47	
42	1		1 12	1 47	0	2 00	0	4 59			4 59	
40			1 07	1 40	0	2 00	0	4 47			4 47	
40			1 06	1 40	0	2 00	0	4 46			4 46	
10	0		26	0 35	0	50	0	1 11			1 11	Peter Shannon
40			1 06	1 40	0	2 00	0	4 46			4 45	
40			1 07	1 40	0	2 00	0	4 47		2 10	6 57	
20			53	70	0	1 00	0	2 23			2 23	
20			53	70	0	1 00	0	2 23			2 23	
20			53	70	0	1 00	0	2 23			2 23	
40			1 07	1 40	0	2 00	0	4 47		4 19	8 66	
16	0		1 59	2 10	0	3 00	0	6 67		6 29	13 28	
40			1 07	1 40	0	2 00	0	4 47			4 47	Moses W Sedwick
20			53	70	0	1 00	0	2 23			2 23	
839	216	1	1 49,61	89	80	0	102,94	0	229,73		54 24	

Town

TAX DUPLICATE OF Adams COUNTY, FOR THE YEAR 1847

NAMES OF OWNERS.	Number.	Description of Lands.	Section.	Township.	Range.	Acres.	Hundredths.	Value of Lands.	Val. of im-provements.	Value of Lands and improvements.	Names of Towns.	Infants.	Outlots.	Parts of outlots.	Pts of outlots.	Num. of pr. lots.	Value of Lots and improvements.
Amount brought forward								$837	16.	2096	40.	2083	6.				
Johnston Jonathan	93	NE¼	36	8	14	1	26	117	77	236	25	261					
Johnston Jonas	94	E½	NW¼	18	"	"	80	200		200							
Longberry Jonas	95	E½	SW¼	as above													
Lindsey Joseph	96		SW¼	18	"	"	160	400		400							
Johnston David	97	E½	NW¼	35	"	"	80	200		200							
Kirkwood Samuel C	98	NE¼		3	26	14	142	50	362		362						
Long Jacob	79	pt	SW¼	20	26	14	141		353		353						
Lattie Joseph	80	NE¼	SW¼	27	"	"	40		100		100						
Longberry Samuel	81	S½	NE¼	1	"	"	80		160		160	Sr Sh Estate Thos G. Harris					
Latham Isaac	81	S½	SE¼	1	"	"	80		160		160						
Lewis Reuben	82	NW¼	SW¼	1	"	"	80		200	10	210						
Lahman Peter	83	NW¼	NW¼	18	"	"	240		600	150	750						
Same		NE¼	NE¼	14	"	"	40		100		100						
Lack Abraham	84	NW¼	SW¼	19	"	"	83	28	207		207						
Same		E½	SW¼	19	"	"	80		200		200						
Laughery Samuel	85	NW¼	NE¼	SE¼	12	"	"	120		360		360					
Lewis David	86	S½	SE¼	16	"	"	80		160		160	Sr Sh 50 1/2 & 6 to acres to					
McLane Samuel	87	E½	NW¼	33	"	"	80		200		200						
Mack Jacob H	88	NE¼	NW¼	11	26	14	40		100		100						
McKinsey Samuel	89	SE¼	NE¼	28	"	"	40		100		100	1/2 NE NE 21, 10 acres to					
Mayfield Peter	90	SW¼	NW¼	NW¼	20	"	"	120		300	60	360					
McConnel Joseph	91		SW¼	NW¼	36	"	"	40		100		100					
Williams Wm C	92	E½	NW¼	SW¼	NW¼	36	"	"	120		300	50	350				
Mullin Lewis	93	NW¼		SW¼		26	"	"	80		200	95	295				
Same		NW¼	NW¼			26	"	"	80		200		200				
Same		E½	NE¼			27	"	"	80		200		200				

16561. 3. 26040. 822 26863

TOWNSHIP NO. 11

No. of acres of land assessed.	Value of personal property.	Total value of taxables.	Falls.	State Tax. $ Cts.	County Tax. $ Cts.	School Tax. $ Cts.	Road Tax. $ Cts.	Town Tax. $ Cts.	Total amount of Taxes. $ Cts.	No. of delinq'ts.	Delinquent tax. $ Cts.	Total, including delinq'ts. $ Cts.	REMARKS.
89	2167	4.9.		4 57	5 36	0	10 89	11	32 83		54 24		
40	377	1		1 55	1 55	0	1 26	0	4 36			4 36	
	200			53	70	0	1 00	0	2 23			2 23	
	40			1 07	1 40	0	2 00	0	4 47			4 47	
	200			53	70	0	1 00	0	2 23			2 23	
	362			97	1 26	0	1 80	0	4 03			4 03	
	353			95	1 23	0	1 76	0	3 94		39	4 33	
	100			27	35	0	50	0	1 12			1 12	
	166			43	56	0	1 00	0	1 99		2 10	4 09	Thomas C Barry
	166			43	56	0	1 00	0	1 99		2 10	4 09	
	210			56	73	0	1 00	0	2 29		2 10	4 39	
40	890	1		3 12	3 61	0	3 50	0	10 23			10 23	
	407			109	1 42	0	2 03	0	4 54			4 54	
	360			80	1 05		1 50	0	3 35		3 11	6 47	
	160			43	56		1 00	0	1 99			1 99	John Goodhart
	200			53	70	0	1 00	0	2 23			2 23	
	100			27	35	0	50	0	1 12			1 12	
	100			26	35	0	50	0	1 11			1 11	Sabra Hetherington
75	435	1		1 91	2 02	0	1 30	0	5 43			5 43	
40	920	1		3 20	3 72	0	2 00	0	8 92			8 93	
100	775	1		2 86	3 28	0	3 00	0	9 14			9 14	
1564	28447	11		56 33	1 1650		13197		32 4611		64 87		

TAX DUPLICATE OF Adams COUNTY, FOR THE YEAR 1845.

NAMES OF OWNERS.	Number.	Description of Lands.	Section.	Township.	Range.	Acres.	Hundredths.	Value of Lands.	Val. of im-provements.	Value of Lands and improve-ments.	Names of Towns.	Inlots.	Outlots.	Parts of inlots.	Pieces of outlots.	No. of sq. rods.	Value of lots and improve-ments.
Amount brought forward,								1056	44	260	38	20	26663				
McClain Robt	94																
Sharp Henry	95	SE¼	Abp	11	26	11	40	100	75	175							
McClelland Robt	96	Lot 4	SE¼	1	"	"	58	88	185		185						
Sharp Christian	97	E½	SE¼	9	"	"	80		200		200						
Same		NW¼	Abp	28	"	"	160		1000		1000						
McClain James	98	W½	SE¼	26	"	"	80		200		200						
McClain Robt	99	E½	Abp	26	"	"	80		200		200						
Sharp Henry	100	E½	NE¼	Abp	31	"	"	120		300		300					
McClelland Beatty	101	E½	Abp	32	"	"	160		400		400						
Mitchell James Sr	102	W½	NE¼	11	"	"	80		200		200						
Nickle Samuel Sr	103																
Moore Andrew	104	Lots	3	4	SE¼	Abp	36	"	"	160		400	75	475			
McClermont Martha	105	SE¼	SE¼	28	"	"	40		100	60	160						
Shuey Peter	106																
Pittman Sr	107	NE¼		26	"	"	160		400		400	Sr NE¼ to S. Brown					
Same		Sr	SW¼	13	"	"	80		220		220						
Same		SE¼	SW¼	26	"	"	40		100		100	Sr [illegible] to [illegible]					
Rising Eli	108	NW¼	NW¼	13	26	11	40		80		80	Sr NW¼ NW¼ 40 acres					
Same		NE¼		32	"	"	160		320	150	470						
Reynolds Joseph	109	NE¼	SE¼	10	"	"	40		100		100	Sr to Hey					
Rebolt Jesse	110	W½	SW¼	35	"	"	80		200		200						
Reichard Henry	111	W½	SW¼	36	"	"	80		200		200						
Simpson Harris Jr	112																
Stophel Henry	113	SE¼	SE¼	14	26	12	40		100	20	120						
Sackett Jesse	114	NE¼	NE¼	24	"	"	80		200		200						
Steinfeld Christian	115	SW¼		20	"	"	163	68	410	200	610						
Yeagley Christian	116	NW¼		31	"	"	166	38	417	275	692						
Sackett Samuel C	117	Sr	NE¼	24	"	"	80		200	40	240						
Sharp Daniel	118	SE¼		3	"	"	180		450		450						
Smith Abraham	119	E½	SE¼	9	"	"	80		200	30	230						
Secrist Micajah	120	NW¼	SW	10	"	"	40		100		100						
Smithies Robt	121	SW¼		17	"	"	160		480		480						
Same		NW¼	SE¼	29	"	"	80		200		200						
								1357	57	17	35	64	1745	35	402		

Monroe — TOWNSHIP NO. 11

Number of Lot or Concession	Number of Acres	Total value of taxables.	State Tax.	County Tax.	School Tax.	Road Tax.	Town Tax.	Total amount of Taxes.	Delinquent tax.	Total, including delinquts.	REMARKS.
		$ Cts.	$ Cts.	$ Cts.	$ Cts.	$ Cts.	$ Cts.	$ Cts.	$ Cts.	$ Cts.	
	1864	8227.14	86.35	46.50		153.99	0	326.11	6.407		
5	50	1	88	47	0	30	0	135		135	
82	257		67	90	0	50	0	209		209	
	185		50	61	0	72	0	186		186	
	1200		320	420	0	600	0	1340		1340	
	200		53	70	0	100	0	223	210	433	
	200		53	70	0	100	0	223		223	
	300		80	105	0	150	0	335	314	649	
	400		107	140	0	200	0	447		447	
	350		53	70	0	100	0	223		223	
140	140	1	112	99	0	00	0	211		211	
	475		127	166	0	200	0	493		493	
	160		43	56	0	50	0	149		149	
									398	398	
	720		191	252	0	350	0	793		793	Jeremiah Brown
											Edward Percy
Sc	53			Grand School Lot						Jacob	
140	690	1	258	291	0	250	0	799		799	
	100		27	35	0	50	0	112		112	
100	300	1	155	155	0	100	0	410		410	Alex Linville
	200		53	70	0	100	0	223		223	
									281	281	
45	165	1	119	107	0	50	0	276	293	569	
	300		53	70	0	100	0	223		223	
235	845		225	295	0	205	0	725		725	
	692		183	242	0	207	0	632		632	
84	324	1	161	163	0	100	0	424		424	
	400		107	140	0	200	0	447		447	
48	275	1	147	146	0	100	0	395	256	651	
	100		27	35	0	50	0	112		112	
	680		180	238	0	300	0	718		718	
	24853	785	21,116	78	11386		16983		42945	8137	

TAX DUPLICATE OF Adams COUNTY, FOR THE YEAR 1846.

NAMES OF OWNERS.	Number.	Description of Lands.	Section.	Township.	Range.	Hundredths. Acres.	Value of Lands.	Val. of im-provements.	Value of Lands and improvements.	Names of Towns.	Inches.	Outlets.	Parts of inlets.	Fractions.	Num. Exp. of R.	Value of Lots and improvements.
Amount brought forward,							13173	7,364	17145	38402						
Steiner Elizabeth	122	Mt pt	32	26	12	160	400		400							
Sipes Daniel	123	NE pt NE pt	11	"	"	40	100	45	145	In Inco Blanmet 38 AS						
Slater Thomas	124	E pt NW pt	15	"	"	80	200		200							
Smith Samuel	125	NW pt	27	"	"	160	400		400							
Same		E pt NE pt	28	"	"	80	200		200							
Sipes Peter	126	E pt SW pt	24	"	"	80	200		200							
~~Sipes Stephen~~	~~127~~	~~E pt NW pt~~	~~11~~	~~"~~	~~"~~	~~80~~	~~200~~		200	This is Charged						
Suter Christian	128	SW pt	18	"	"	158 40	395		395							
Sterrey Francis	129															
Stofa Christian	130															
Steiner Daniel	131															
Todd Regin	132	SW pt E pt NW pt SE pt	10	26	12	120	300	60	360							
True Thad	133	E pt NE pt SW pt	9	"	"	120	300		300							
Thomas Thad F	134	S pt	15	"	"	320	800		800							
Turner David	135	SW pt SW pt	5	"	"	40	100		100							
Thomas Thomas Jr	136	NW pt NE pt	22	"	"	62	155		155							
Todd Joel	137	NE pt	10	"	"	160	400		400							
Turner Philip	138	S pt NE pt	12	"	"	80	200		200							
Todd Simeon	139	NE pt	15	"	"	160	400		400							
Ulrich Henry	140															
Updegraff David	141	Mt pt	1	26	12	156 96	392		392							
Same		W pt	2	"	"	304 82	762		762							
Same		Mt pt	5	"	"	154 55	387		387							
Same		W pt SE pt	9	"	"	80	200		200							
Same		E pt SW pt NW	10	"	"	120	300		300							
Same		NE pt	17	"	"	160	400		400							
							16147	7,364	40545	185	47688					

Marcus — TOWNSHIP NO. 11

Value of exempt personal estate.	Value of taxable personal property.	Total value of taxables.	Polls	State Tax. $ Cts.	County Tax. $ Cts.	School Tax. $ Cts.	Road Tax. $ Cts.	Town Tax. $ Cts.	Total amount of Taxes. $ Cts.	No. of delinquents.	Delinquent tax. $ Cts.	Total, including delinquents. $ Cts.	REMARKS.
		248535	21	1078	1136	0	1653	0	4947		81 58		
		400		1 07	1 40	0	2 00	0	4 47			4 47	
40	0	2205	125	39	50	0	50	0	139			1 39	Jacob Blauvelt
		300		53	70	0	1 00	0	223		2 10	433	
		600		1 60	2 10	0	3 00	0	670			6 70	
		300		53	70	0	1 00	0	223			2 23	
Turi		200		53	70	0	1 00	0	224		wrong	1 311	
		395		1 06	1 38	0	1 98	0	442			4 42	
30	30	1		83	60	0	00	0	143			1 43	
103	103	1		111	96	0	00	0	207			2 07	
											132	1 32	
		360		97	126	0	150	0	373			3 73	
		300		80	105	0	150	0	335			3 35	
		800		213	280	0	400	0	893			8 93	
		160		27	35	0	50	0	112			1 12	
		155		42	54	0	77	0	173			1 73	
		400		107	140	0	200	0	447			4 47	
		200		53	70	0	100	0	223		210	433	
		400		107	140	0	200	0	447			4 47	
											141	141	
		2441		652	851	0	1220	0	2726			2726	
2648	45	3411	23	1585	2	10791		1875		515911		8852	

Marcus

TAX DUPLICATE OF Adams COUNTY, FOR THE YEAR 1846

NAMES OF OWNERS.	Number.	Description of Lands.	Section.	Township.	Range.	Acres.	Hundredths.	Value of Lands.	Value of Improvements.	Value of Lands and Improvements.	Names of Towns.	Inlots.	Outlots.	Parts of Inlots.	Fire Inlots.	Number of Lots.	Value of Lots and Improvements.
Amount brought forward,								1626	7	40443	1850	42643					
Wingart Isaac	142	S½ SE¼	21	26	14	40		100		100							
Watson John	143	E½	13	"	"	320		800		800							
Same		W½ SW¼	34	"	"	80		200		200							
Watson Isaac	144	E½ NE¼	12	"	"	80		200		200							
Same		W½ SE¼	14	"	"	80		200		200							
Watson Phebe	145	S½ NE¼	22	"	"	80		200		200							
Walker John	146	SW¼ SW¼	12	26	14	40		100	25	125	Tr to Henry Durbin Sw Sw 40						
Walker John Second	147	E½ NW¼	7	"	"	80		160	50	210							
Walmer John	148	NW¼	10	"	"	160		400		400							
Wanemaker Isaac	149	S½	23	"	"	320		800		800							
Waters Gilbert	150	E½ SW¼	1	"	"	80		160		160							
Wagoner John N.E.st	151	NE¼	30	"	"	164	64	412		412							
Yarmuckley John 6	152	NE¼	23	26	14	160		400		400							

1815454,44980 1925 46903

Monroe

TOWNSHIP NO. 11

Value of corporation stock.	Val. of personal property.	Total value of taxables.	Polls.	State Tax. $ Cts.	County Tax. $ Cts.	School Tax. $ Cts.	Road Tax. $ Cts.	Town Tax. $ Cts.	Total amount of Taxes. $ Cts.	No. of delinqu'ts	Delinquent tax. $ Cts.	Total, including delinq'ts. $ Cts.	REMARKS.
	2648	45314	23	138 22	109 74	0	205 78	0	513 94		88 52		
		100		27	35	0	50	0	1 12			1 12	
		1000		2 67	3 50	0	5 00	0	11 17			11 17	
		400		1 07	1 40	0	2 00	0	4 47			4 47	
		200		53	70	0	1 00	0	2 23			2 23	
Acres		125		34	44	0	50	0	1 28		7 61	8 89	Henry Durbin
	100	310	1	1 57	1 58	0	1 00	0	4 15			4 15	
		400		1 07	1 40	0	2 00	0	4 47		4 19	8 66	
		800		2 13	2 80	0	4 00	0	8 93			8 93	
		160		43	56	0	1 00	0	1 99			1 99	
		412		1 10	1 44	0	2 05	0	4 59			4 59	
		400		1 07	1 40	0	2 00	0	4 47		4 19	8 66	
	2748	49651	24	150 47	155 51		226 83		562 81		104 51		

TAX DUPLICATE OF Adams COUNTY, FOR THE YEAR 1846.

NAMES OF OWNERS.	Number.	Description of Lands.	Section.	Township.	Range.	Acres.	Hundredths.	Value of Lands.	Val. of improvements.	Value of Lands and improvements.	Names of Towns.	Inlets.	Outlets.	Parts of inlets.	Pits of outlets.	Nearest Sq. or Ch.	Value of Lands and improvements.
Amount brought forward,																	
Anspach Henry	1	NW¼	28	28	15	160		400		400	4						
Bowser Jacob C	2	pt SW¼ SW¼	15	"	"	19		57		57							
Same		pt NE NW¼	10	"	"	15		37		37							
Same		pt NW SE¼	32	"	"	19		47		47							
Same		pt SE¼ SW	9	"	"	5		15		15							
Same		pt NE¼	21	"	"	18		45		45							
Bowman Peter	3	E½ NE¼ SW NE	29	28	15	120		300	50	350							
Bowers Jacob	4	NE¼ NE¼	20	"	"	40		100	25	125	Sr NE NE of Sec 20 to						
Blakey John H	5	NW¼	21	"	"	160		400	150	550							
Same	1	NW¼ SW¼	21	"	"	40		100		100							
Baker John	6	E½ SW¼	18	"	"	80		240	100	340							
Same		NE¼ NW¼	19	"	"	40		100		100							
Bashore David	7	SE¼	20	"	"	160		480		480							
Bashore Jacob	8	pt NE¼	28	"	"	141		420		420							
Brehms Samuel	9	SE¼	30	"	"	160		480		480							
Barton Joseph	10	SW¼	31	"	"	160		480		480							
Baxter Robert	11	S½ SW¼	4	"	"	80		200		200							
Barkley Jacob	12	W½ SE¼	17	"	"	80		200		200							
Bretzman John	13	SE¼ SE¼	5	"	"	40		80		80							
Burket George	14																
Blakey Christian	15																
Blakey Christian 1	16																
Bailey Mathias	17																
Blucher Frederic	18																
Carpender Wm	19																
Carpender Ira	20																
Caskey George	21	E½ NE¼	31	28	15	80		200	200	400	Sr to John Walters						
Carpender Philan	22	SW¼ SE¼	27	"	"	40		80		80	Sr Mmg [illegible]						
Caskey Alexander	23	E½ NE¼	27	"	"	80		200		200							
Carpender Philand	24	E½ NE¼ SW¼ NE	34	"	"	120		240	55	[illegible]	7 Sr [illegible]						
Chyle Jacob	25	W½ SW¼	34	"	"	80		200		200							
Crozier Joseph	26																
							1937	5111	580	5691							

Union

TOWNSHIP NO. 12.

Value of [illegible]	Value of personal property	Total value of taxables	Pcs.	State Tax $ Cts.	County Tax $ Cts.	School Tax $ Cts.	Road Tax $ Cts.	Town Tax $ Cts.	Total amount of Taxes $ Cts.	No. of deliqu'ts.	Delinquent tax $ Cts.	Total, including delinq'ts. $ Cts.	REMARKS.
		400		1 07	1 40	0	2 00	0	4 47			4 17	
		211		57	[illegible]	0	94	0	2 25			2 25	
		350		93	1 22	0	1 50	0	3 65 ×			3 65 ×	
		125		34	[illegible]	0	50	0	1 28			1 28	John H Blakey
	236	886	1	3 11	3 60	0	2 50	0	9 21			9 21	
								0					
		440		1 17	1 54	0	1 50	0	4 21			4 21	
		480		1 28	1 68	0	2 00	0	4 96			4 96	
		420		1 12	1 47	0	1 76	0	4 35			4 35	
		480		1 28	1 68	0	2 00	0	4 96			4 96	
		480		1 28	1 68	0	2 00	0	4 96			4 96	
		200		53	70	0	1 00	0	2 23			2 23	
		200		53	70	0	1 00	0	2 23			2 23	
		80		21	28	0	50	0	99			99	
	55	55	1	90	69	0	00	0	1 59			1 59	
			1	75	50	0	00	0	1 25			1 25	
	29	29	1	83	60	0	00	0	1 43			1 43	
	45	45	1	87	65	0	00	0	1 52			1 52	
	25	25	1	82	59	0	00	0	1 41			1 41	
											1 16	1 16	
	30	30	1	83	60	0	00	0	1 42			1 42	John Walters
	176	576	1	2 28	2 51	0	1 00	0	5 79			5 79	
	76	156		42	54	0	50	0	1 46			1 46	Aaron Carpenter
		200		53	70	0	1 00	0	2 23			2 23	
		295		79	1 05	0	1 50	0	3 32			3 32	Aaron Carpenter
		200		53	70	0	1 00	0	2 23			2 23	
	50	50	1	88	67	0	00	0	1 55			1 55	
	722	6113	9	23 88	26 91		24 20	0	74 99		1 16		

Union

TAX DUPLICATE OF Adams 12 COUNTY, FOR THE YEAR 1846.

NAMES OF OWNERS.	Number.	Description of Lands.	Section.	Township.	Range.	Acres.	Hundredths.	Value of Lands.	Val. of improvements.	Value of Lands and improvements.	Names of Towns.	Inlots.	Outlots.	Parts of inlots.	Pts of outlots.	No. of sp. or Lts.	Value of Lots and improvements.
Amount brought forward,						1937		5111	580	5671							
Dailey Amos	27	prt Mo¼ Mo¼	19	28	15	20		60		60							
Deardoff Jacob	28	Mo¼	20	"	"	160		400		400							
Deardoff Jacob	29	E½ NE¼	19	"	"	80		200		200							
Deardoff Samuel	30	W½ NE¼	19	"	"	80		200		200							
Dawks John	31	S½ Mo¼	8	"	"	80		160	20	180							
Erwin David	32	NE¼ NE¼	9	28	15	40		100	50	150							
Foster Josiah	33	N½ NE¼	5	28	15	95	80	192		192							
Fail William	34	Mo¼ Mo¼	34	"	"	40		100		100							
Fail Frederick	35	Sw¼ Mo¼	34	"	"	40		100		100							
Fail Frederick	36																
Fail Christly	37	SE¼ Mo¼	34	"	"	40		100		100							
Fail John	38	NE¼ Mo¼	34	"	"	40		100		100							
Ferrel John T	39	N½ NE¼	22	"	"	80		160		160							
Frederick Christian	40																
Glass Noah	41	prt E½ NE	7	28	15	005		15		15							
Gardner James	42	N½	6	28	15	334	92	837		837							
Gouldsbury John	43	E½ Mo¼	31	"	"	80		200		200							
Gable John J	44	S½	8	"	"	328		800		800							
Same		Mo¼	18	"	"	160		400		400	Tr Mon Sep 18 to						
Same		E½ NE¼ Mo NE	32	"	"	120		300		300							
Gard Adam	45	SE¼	21	"	"	160		400		400							
Same		W½ Sw¼	17	"	"	80		200		200							
Garn Jacob	46	E½ Sw¼	17	"	"	80		200		200							
Gillig Francis J	47	E½ Sw¼ Mo¼ Sw	22	"	"	120		240	65	305							
						4200	72	10843	715	11308							

TOWNSHIP NO. 12

Value of Dog Tax	Value of Sheep Tax	Total value of tax	Rs.	State Tax. $ Cts.	County Tax $ Cts.	School Tax. $ Cts.	Road Tax. $ Cts.	Town Tax. $ Cts.	Total amount of Taxes. $ Cts.	No. of delinq'ts.	Delinquent tax. $ Cts.	Total, including delinq'ts. $ Cts.	REMARKS.
	7	22 6413	9	23 88	26 91	0	24 20	0	74 99		1 16		
		6		16	21	0	25	0	62		64	1 26	
		400		1 07	1 40	0	2 00	0	4 47			4 47	
		200		54	70	0	1 00	0	2 24			2 24	
		200		53	70	0	1 00	0	2 23			2 23	
		200		53	70	0	1 00	0	2 23			2 23	
	102	252	1	1 43	1 37	0	50	0	3 30			3 30	
		192		51	66	0	1 20	0	2 37			2 37	
		100		27	35	0	50	0	1 12			1 12	
		100		27	35	0	50	0	1 12			1 12	
		100		26	35	0	50	0	1 11			1 12	
		100		26	35	0	50	0	1 11			1 12	
		160		43	56	0	1 00	0	1 99			1 99	
											1 21	1 21	
		15		04	05	0	6	0	15			15	
		837		2 23	2 93	0	4 17	0	9 33			9 33	
		200		53	70	0	1 00	0	2 23			2 23	
		1500		4 00	5 25	0	7 60	0	16 85			16 85	
													David Hastetter
		600		1 60	2 10	0	3 00	0	6 70		4 19	10 89	
		200		54	70	0	1 00	0	2 24			2 24	
	78	383	1	1 77	1 84	0	1 50	0	5 11			5 11	
	902	12210	11	40 88	48 18	0	52 48	0	141 51		7 20	7	

Umr

TAX DUPLICATE OF Adams 95 COUNTY, FOR THE YEAR 1846.

NAMES OF OWNERS.	Number.	Description of Lands.	Section.	Township.	Range.	Acres.	Hundredths.	Value of Lands.	Val. of improvements.	Value of Lands and improvements.	Names of Towns.	Inlots.	Outlots.	Parts of inlots.	Pts of outlots.	No. of sq. of Ft.	Value of Lots and improvements.
Amount brought forward,								4200	72,	10593,	715	11308					
~~Hatfield Joseph~~																	
Hanston Joseph	48	E½ SE¼	17	"	"	80		160	20	180							
Huffman Jane	49	SW¼	29	"	"	160		400		400							
Haverstock Samuel	52	NE¼ SE¼	5	"	"	40		80		80							
Same		N½ NW¼	9	"	"	80		160		160							
Same		NW¼ NE¼	9	"	"	40		80		80							
Hare Solomon	51	W½ NE¼	8	"	"	80		160		160							
Hines George	52																
Hines Daniel	53	SE¼	9	"	"	160		400	200	600	~~Sr. N½ SE¼ to Shippen~~						
Hackett Sarah	54	W½ SW¼	18	"	"	80		240		240							
~~Middlebury Bay~~																	
Dacoby Jonathan	55	SW¼	27	28	15	160		400		400							
Same		E½ SW & SE¼	28	"	"	240		600		600							
Jones Samuel	56	NW¼	32	"	"	160		400		400							
Jones John	57																
Johnson Washburn	58	pr NW¼ SW¼	19	"	"	20		50		50							
Knight John	59	SW¼ NE & SE¼ NW¼	10	28	15	80		160		160							
Same		W½ NW¼	10	"	"	80		200		200							
Same		NE¼	17	"	"	160		400		400	Sr. NE¼ Sec 17 to						
Kilgore Robert M	60	E½ NW¼	30	"	"	80		200		200							
Kemp Martin	61	E½ NE¼	8	"	"	80		200	25	225							
								5980	72.	14983	960.	15943					

TOWNSHIP NO. 12

Value of corporation stock.	Val. of personal property.	Total value of taxables.	Polls.	State Tax. $ Cts.	County Tax. $ Cts.	School Tax. $ Cts.	Road Tax. $ Cts.	Town Tax. $ Cts.	Total amount of Taxes. $ Cts.	No. of delinqu'ts.	Delinquent tax. $ Cts.	Total, including delinq'ts. $ Cts.	REMARKS.
	902	12210	11	20 85	48 18	0	52 28	0	141 51		7 20		
160													
		180		28	63	0	1 00	0	2 11			2 11	
		400		1 07	1 40	0	2 00	0	4 47			4 47	
		320		85	1 12	0	2 00	0	3 97			3 97	
		160		43	56	0	1 00	0	1 99			1 99	
	49	49	1	88	67	0	00	0	1 55			1 55	
to	140	740	1	2 71	3 09	0	2 00	0	7 80			7 80	~~Aaron Archer~~
		240		64	84	0	1 00	0	2 48			2 48	
		1000		2 67	3 50	0	5 00	0	11 17			11 17	
		400		1 07	1 40	0	2 00	0	4 47			4 47	
	48	48	1	87	66	0	00	0	1 53		4 38	5 91	
		50		13	17	0	25	0	55			55	
		760		2 02	2 66	0	4 00	0	8 68			8 68	
													Phillip Brick
		200		53	70	0	1 00	0	2 23			2 23	
	59	284	1	1 51	1 49	0	1 00	0	4 00		3 24	7 24	
	1198	17041	15	56 71	67 07	0	74 73	0	198 51		14 82		

TAX DUPLICATE OF Adams COUNTY, FOR THE YEAR 1845.

NAMES OF OWNERS.	Number.	Description of Lands.	Section.	Township.	Range.	Acres.	Hundredths.	Value of Lands.	Val. of Improvements.	Value of Lands and Improvements.	Names of Towns.	Inhabited.	Outlots.	Parts of Outlots.	Town lots.	Acres of Land in other Counties.	Amount of Tax.
Amount brought forward,								$750 72	14943	960	15743						
Ingersoll George	62	N½		17	28	13	160	440		440	Transf. to N½ sec 17 to Jo Ch Spinks						
Sheffield Holland	63	N½	S½	30	"	"	40	120	40	160							
Same		N½	N½	31	"	"	80	240	85	325	1 Dw. 10 by 12 feet 1 Stable to Geo Swan						
Sant Jacob	64	W½	S½	23	"	"	80	200		200							
Sant Jacob	65	S½		29	"	"	160	440		440							
Sant Lewis	66	N½		33	"	"	160	400		400							
Sant Gotlieb	67	pt	N½	33	"	"	165	400		400	5 Miles S Waverly below 1.						
Sayer Peter	68	W½	N½	31	"	"	81	240		240							
Little John	69	N½	S½	33	"	"	40	100		100							
McCrum James		S½		10	"	"	160	460		460	Town Clerk 1 Constable 1 Jo Supvs 1 yr 10						
Marchland Jonas	70	pt	Sec	Sec	15	28	15	61	183		183						
Same			N½		22	"	"	160	440		440						
Middleton Benj	71	W½	S½		31	28	12	80	240	85	325						
Murphy Benja	72	W½	N½		30	"	15	80	200	50	250						
McGuire Edward	73	S½			7	"	"	160	320	20	340						
McGuire Benj	74	S½			7	"	"	160	320		320						
McGuire Hugh	75	N½			7	"	"	160	300		300						
McGuire Edward	76	S½			10	"	"	160	440		440						
Miller Joseph	77	Sec	N½		9	"	"	80	160	100	260						
Miller Christian	78	N½	S½		9	"	"	40	100	20	120						
Martin William B	79	N½			3	"	"	171	44	344	20	364						
McCrum Thomas	80	pt	E½	N½	7	"	"	75	160		160						
Miller Christian	81	S½			9	"	"	80	160	30	190						
Mock David	82	pt	E½	N½	10	"	"	25	63		63						
Same			S½		3	"	"	160	400		400						
Ney Joseph	83	E½		S½	24	"	"	80	200		200						
Same		S½	N½	W½	S½	25		61	63		63						
Matthews J. L.	84	N½		S½	29	"	"	40	100		100	5 Mi. S. Sec 29 to J. Little 1					
Same			N½		33	"	"	160	400		400						
Same		pt	E½		28	"	"	19	57		57						
Same		pt	N½		33	"	"	15	40		40	5 Birch to Gebbels Last					

8972 16 22113 1410. 23523

Wilmot — TOWNSHIP NO. 12.

Value of comp. taxable stock.	Val. of personal property.	Total value of taxables.	Polls.	State Tax. $ Cts.	County Tax. $ Cts.	School Tax. $ Cts.	Road Tax. $ Cts.	Town Tax. $ Cts.	Total amount of Taxes. $ Cts.	No. of delinq'ts.	Delinquent tax. $ Cts.	Total, including delinq'ts. $ Cts.	REMARKS.
1095	1024	15 38 71	2	67	0	74	93	0	198	51	14	82	
		240		1	07	1	40	0	2	00	0	4	47			4	47	Eli Spindler
		485		1	30	1	69	0	1	80	0	4	49			4	49	
																		George Turkey
		200			83		70	0	1	00	0	2	23			2	23	
		440		1	07	1	40	0	2	00	0	4	47			4	47	
		440		1	07	1	40	0	2	00	0	4	47			4	47	
22		440		1	07	1	40	0	1	81	0	4	28			4	28	David Updegraff
		320			64		82	0	1	00	0	2	48			2	48	
		100			27		35	0		50	0	1	12			1	12	
acres 400		Sec 10																William Mary
		583		1	55	2	04	0	2	76	0	6	35			6	35	
138	463	1	1	99	2	12	0	1	00	0	5	11			5	11	
62	312	1	1	58	1	59	0	1	00	0	4	17	3	71	7	88	
		320			90	1	19	0	2	00	0	4	09	4	69	8	78	
		320			90	1	19	0	2	00	0	4	09	4	69	8	78	
		300			80	1	05	0	2	00	0	3	85	4	69	8	54	
		400		1	07	1	40	0	2	00	0	4	47			4	47	
80	320	1	1	65	1	69	0	1	00	0	4	34			4	34	
	120	1	1	07		92	0		50	0	2	49			2	49	
	364			98	1	27	0	2	15	0	4	40			4	40	
	160			43		56	0		94	0	1	93			1	93	
	190			51		66	0	1	00	0	2	17			2	17	
	463		1	24	1	62	0	2	31	0	5	17	2	34	7	51	
		263			71		92	0	1	76	0	3	39			3	39	
		597		1	69	3	07	0	2	92	0	6	70	0	Boisom	6	70	Daniel Reed Estate
15 acres																		
1478	1490	19	80	80	96	36	0	111	88	0	289	24	34	94				

TAX DUPLICATE OF Adams COUNTY, FOR THE YEAR 1846.

NAMES OF OWNERS.	Number.	Description of Lands.	Section.	Township	Range.	Acres.	Hundredths.	Value of Lands.	Value of improvements.	Value of Lands and improvements.	Names of Towns.	Inlets.	Outlets.	Parts of inlets.	Pts of outlets.	Notes and Lots.	Value of Lots and improvements.
Amount brought forward,						89546	22113	1410	23523								
Pillars William	65	S½	6	28	15	160		400		400							
Priest William	66	E½	18			320		800	25	825	To this to Michael						
Rice John	67	SE¼ SW¼	9	28	15	35		85		85							
Rice Wm P	68	SE¼ NE¼	5	"	"	40		80	145	225							
Rayl William	69	SE¼	10	"	"	160		400		400							
Rider Diedrick	90	E½ SW¼	21	"	"	80		200		200							
Ritter Jonas	91	W½ NE¼	27	"	"	80		160		160							
Ritter James	92	E½ NW¼	27	"	"	80		160		160							
Reed John	93	S½ NW¼	5	"	"	80		160		160							
Rice William P	94	SW¼ NE¼	5	"	"	40		80		80							
Reed Esther	95	SW¼ NE¼	7	"	"	40		100		100							
Raver Georg	96	SE¼	15	"	"	160		320		320	To S½ SE¼ to Raver Georg						
Raver Georg	97																
Snyder Michael	98	E½ SW¼	30	28	15	80		200		200							
Snyder Philip	99	SW¼ NE	32	"	"	40		100	75	175	To SW¼ NE¼ 52 to						
Spuler George	100	W½ SE¼	32	"	"	80		200	250	450							
Same		SW¼	32	"	"	160		480		480							
Spuler Xavier	101	SE¼ SE¼	32	"	"	40		100	18	118							
Stephens John W	102	Fr Lic.	2	"	"	67	37	168		168							
Same		E½ SE	3	"	"	333	90	835		835							
Steen Wm M	103	pt NE¼	21	"	"	142		355		355							
Smith Isaac	104	SW¼ SE¼	33	"	"	40		80		80							
Swinford Israel	105	W½ NW¼	15	"	"	80		160		160							
Shoemaker Tracis	106	NE¼ SE¼	32	"	"	40		100	40	140							
Shell Henry	107	N½	4	"	"	353	01	882		882							
Shafer Valentine	108	SW¼ & NW SE	5	"	"	200		400	225	625							
Same	1	NW¼ NE¼	7	"	"	40		80	30	110							
Stoops Thomas W	109	NW¼ SE¼	33	"	"	40		100		100							
						11964	14	29318	2218	31536							

TOWNSHIP NO. 12

Value of improvements.	Value of personal property.	Total value of taxables.	Poll.	State Tax. $ Cts.	County Tax. $ Cts.	School Tax. $ Cts.	Road Tax. $ Cts.	Town Tax. $ Cts.	Total amount of Taxes. $ Cts.	No. of delinquents	Delinquent tax. $ Cts.	Total, including delinq'ts. $ Cts.	REMARKS.
1178	24301	19		53 80	42 56		111 85		289 21		3 47 4		
		410		1 67	1 41	C	2 00	C	4 47			4 47	
		825		3 30	2 87	C	4 00	C	9 69			9 69	Michael Welly
		85		23	29	C	44	C	96			96	
		225		61	79	C	50	C	190			190	
		400		1 67	1 41	C	2 00	C	4 47			4 47	
80	280	1		1 50	1 48	C	1 60	C	3 98			3 98	
		160		43	54	C	1 00	C	1 99	x		1 99	
		160		43	56	C	1 00	C	1 99			1 99	
		160		43	56	C	1 00	C	1 99			1 99	
116	190	1		1 26	1 16	C	50	C	2 92			2 92	
		160		53	35	C	50	C	138		1 04	2 42	
Coal Bu	Bu	C	unknown	unknown		C	2 00	C	3 97		2 10	6 07	Mr Sol's Samuel Evans
		1		75	50	C	00	C	1 25			1 25	
		200		53	70	C	1 00	C	2 23			2 23	
45	220	1		1 34	1 27	C	50	C	3 11			3 11	Georg Schultheiss
340	1230			3 29	4 31	C	3 00	C	10 59			10 59	
		118	1	1 06	91	C	50	C	2 47			2 47	
45	1068	1	x	3 60	4 23	C	5 62	C	12 85			12 85	
		385		96	1 24	C	1 77	C	3 97			3 97	
		80		21	28	C	50	C	99			99	
		160		43	56	C	1 00	C	1 99			1 99	
		140		37	49	C	50		136			1 36	
		852		2 35	3 01	C	4 41	C	9 81			9 81	
165	900	0		2 40	3 15	C	3 40	C	8 55			8 55	
		160		27	35	C	50	C	1 12			1 12	
2213	33639	25		1897	1308		1192	C	38867		38 08		

TAX DUPLICATE OF Adams COUNTY, FOR THE YEAR 1846.

NAMES OF OWNERS.	Number.	Description of Lands.	Section.	Township.	Range.	Acres.	Hundredths.	Valued Lands.	Val. of the improvements.	Val. of Lands and improvements.	Names of Towns.	Inhabs.	Outlots.	Parts of inhabs.	Personal Estate.	Amount specified.	Valuation Log and improvements.
'Amount brought forward.								11[illegible],2918,22.18,2153½									
Snyder Jacob	110	SE¼	6	28	15	160		320		320							
Shepfield Christian	111	S½	12	"	"	160		400		400							
Shoesty Michael	112																
Shoesy Jacob	113																
Shoop Benjamin	114																
Spicer Peter	115																
Simons Samuel	116																
Smith Henry	117																
Snyder Jacob	118																
Seiple Andrew	119	SE¼	Sec.	12	28	15	80	200	60	260	To	Solomon	Schnepp				
Updegraff Jacob	120	SE¼		17	28	15	160	400		400							
Same		SW¼		20	"	"	160	400		400							
Same		NW¼		29	"	"	160	400		400							
Same		NE¼		30	"	"	160	400		400							
Cammeter Joseph	121	E½	SE¼	31	28	15	80	240		240							
Wagely John	122	NW¼	SW¼	9	28	15	80	200	15	215	To	Wm	Shirley				
Wade Sarah	123	SW¼	SE¼	33	"	"	40	100		100							
Worthington Jacob	124	SW¼	SE¼	5	"	"	40	80		80							
Same		NW¼	SW¼	30	"	"	40	100	60	160							
Weldy Michael	125																

13206 44, 3225½, 2353 30 6 11

TOWNSHIP NO. XX

Value of dwelling & taxable fixtures	Value of personal property	Value of taxables	Polls	State Tax. $	State Tax. Cts.	County Tax. $	County Tax. Cts.	School Tax. $	School Tax. Cts.	Road Tax. $	Road Tax. Cts.	Town Tax. $	Town Tax. Cts.	Total amount of Taxes. $	Total amount of Taxes. Cts.	No. of delinquents	Delinquent tax. $	Delinquent tax. Cts.	Total, including delinqts. $	Total, including delinqts. Cts.	REMARKS.
		2223	536	03,	25,	13	97	13	18			14	72	0	55	86	7	38	08		
			320			55		112		0		200		0	3	97				3	97
			200			53		70		0		100		0	2	23				2	23
	80	80	1			88		67		0		00		0	1	55		17		2	72
	20	20	1			30		57		0		50		0	1	37				1	37
	100	120	1		113		99		0		00		0	2	11		1	93		4	04
	45	45	1			87		65		0		00		0	1	52				1	52
																		1	21		21
																		1	21		21
	37	37	1			85		63		0		00		0	1	48		1	41	2	89
	200	200				70		91		0		100		0	2	61		2	24	4	85	Solomon Schnapps
		1600			4	27	5	60		0	8	00		0	17	87				17	87
		240				64		84		0	1	00		0	2	48				2	48
		215				58		75		0	1	00		0	2	33				2	33	Nathaniel Bailey
		100				27		35		0		50		0	1	12				1	12
	75	315	1		1	59	1	60		0	1	00		0	4	19		1	56	5	75
	74	74	1			94		76		0		00		0	1	70				1	70
2664	37	275,	32,	113	86	116	32		0	165	02		0	453	20		49	01			

TAX DUPLICATE OF Adams COUNTY, FOR THE YEAR 1846.

NAMES OF OWNERS.	Number.	Description of Lands.	Section.	Township.	Range.	Acres.	Hundredths.	Valued Lands.	Val. of improvements.	Value of Lands and Improvements.	Names of Towns.	Dollars.	Quarters.	Parts of Eighths.	Fractl. Parts.	Number of Cattle.	Amount of State and County taxes.

Amount brought forward,

An abstract of the property to be listed for taxation in Adams County

Names of Townships	Acres	Hundredths	Dollars & Cents	Value of the Improvements	Value of Lands	Dollars	Quarters	Eighths	Fractl. Parts
Washington 1	20110	00	54700	5596	14380	12579	8	7	1 5 5
Root 2	22043	11	66373	15820	8215	14792	9	7	8 1 0
Preble 3	10557	98	44925	7682	000	4688	3	7	3 0 7
Saint Marys 4	10641	85	45946	11619	000	8185	6	5	5 3 3
Blue Creek 5	12357	39	51831	4713	000	4715	4	1	2 5 5
Jefferson 6	12090	93	51138	2295	000	2078	3	5	1 1 4
Wabash 7	21260	80	57904	4760	416	4858	6	7	3 3 5
Hartford 8	10572	13	36851	2697	524	1490	4	1	3 2 2
French 9	13192	25	34262	1281	000	3718	4	2	2 6 1
Kirkland 10	13508	13	33900	1780	000	2280	3	7	3 6 0
Monroe 11	18154	52	40980	1925	000	2746	4	3	6 1 1
Union 12	13200	00	32355	2353	000	2664	3	7	3 5
	189693	93	515103	65321	16115	64795	66	1	3 6 5

State of Indiana Adams County ss.

I William Trout do hereby certify that the above is a correct and complete abstract of all the property and polls listed in said County for taxation for the Year 1846 together with the amount of each kind of Tax in each Township and the aggregate amount of in the County — That the footing of the Sundry columns are correct as above stated and that the Taxes charged thereon amount to for State purposes to two thousand one hundred and Eighty two dollars and Seventy one cents County purposes to two thousand five hundred and ninety one dollars and Seventy One cents School purposes to Seven hundred and twenty four dollars and Seventy eight cents Road purposes to two thousand three hundred and ninety two dollars and Ninety seven cents Township purposes to two hundred and eighty one dollars and thirteen cents and the delinquencies amount to one thousand four hundred and thirty dollars and twenty two cents.

Union — TOWNSHIP NO.

Value of real estate (Col. 6)	Value of personal property	Total value of taxables.	State Tax.	County Tax.	School Tax.	Road Tax.	Town Tax.	Total amount of Taxes.	No. of delinquents	Delinquent tax.	Total, including delinquents.	REMARKS.
	Polls.	$ Cts.	$ Cts.	$ Cts.	$ Cts.	$ Cts.	$ Cts.	$ Cts.		$ Cts.	$ Cts.	

For the Year 1876 with the Constables of Town of Saint Thomas

80	292	71	365	00	137	18	272	30	409	48	1089	46	1217	02
113	325	11	438	12	111	50	275	44	386	62	1211	77	1280	82
70	205	28	258	98	0	00	164	83	231	81	859	90	989	33
68	220	00	265	50	17	00	170	38	238	93	892	00	887	81
32	132	08	164	25	0	00	131	40	0	00	448	73	92	25	541	18
18	108	00	135	00	0	00	108	00	0	00	378	00	53	24	431	82
40	211	71	238	63	29	97	226	82	0	00	746	93	165	38	911	33
15	125	47	156	87	0	00	125	04	0	00	406	97	28	99	435	96
21	145	53	181	91	0	00	144	73	0	00	472	16	28	93	555	17
22	119	69	149	58	0	00	119	83	18	53	437	14	119	77	556	91
21	130	47	163	31	0	00	130	03	0	00	423	81	100	20	524	01
32	133	56	166	95	0	00	133	20	0	00	433	71	44	60	478	31
557	2182	19	2727	01	524	78	2092	77	1053	77	7385	52	1430	39	9138	60

2591 71
3244 28
2342 77
281 13

7709 89

MAR 75
N. MANCHESTER,
INDIANA